

PHASE I ENVIRONMENTAL SITE ASSESSMENT REPORT

149 12th Street
Brooklyn, New York 11215

PREPARED FOR:

Kearny Bank
120 Passaic Avenue
Fairfield, New Jersey 07004

PREPARED BY:

**Salem Environmental LLC
Testing & Consulting**

361 Highway 31, Suite 1002
Flemington, NJ 08822

April 27, 2020

Created Utilizing Proprietary
Environmental Risk Assessment
Software



Copyright © Salem Environmental, LLC



1.0 EXECUTIVE SUMMARY

Salem Environmental LLC (“Salem”) performed a Phase I Environmental Site Assessment (“ESA”) of the property located at 149 12th Street, Brooklyn, Kings County, New York (“Site”). The Site, consisting of an approximately 4,700-square foot lot, is improved with a fully tenanted 3-floor industrial/manufacturing building with two (2) tenants. Based on a review of available historic documentation, the Site was improved with the current 3-industrial/manufacturing building in circa 2007, prior to which consisted of a historic junk shop, or similar, operations associated with “De Cesaro A & Co” and “Lomangino & Sons” dating back to the 1950s. Prior to the “junk shop”, the Site was historically associated with residential usage (i.e. dwelling depicted at 147 12th Street) from late 1800s through circa 1950.

The purpose of the Phase I ESA is to identify, to the extent feasible pursuant to the processes prescribed in the American Society for Testing and Materials (“ASTM”) document E 1527-13, recognized environmental conditions (“RECs”) in connection with the Site. This assessment has revealed no evidence of an REC in connection with the Site. Therefore, no additional action is warranted.

I, Robert Heinze, declare that to the best of my professional knowledge and belief, I meet the definition of Environmental Professional (“EP”) as defined in §312.10 of 40 C.F.R. 312. I have the specific qualifications based on education, training, and experience to assess a property of the nature, history, and setting of the subject property. I have developed and performed all the appropriate inquiries in conformance with the standards and practices set forth in 40 C.F.R. Part 312.



Signed: Robert Heinze, EP
President

Dated: April 27, 2020

1.1 TABLE OF CONTENTS

1.0 EXECUTIVE SUMMARY..... 2

 1.1 TABLE OF CONTENTS..... 3

2.0 INTRODUCTION 5

 2.1 Purpose..... 5

 2.2 Scope of Services..... 5

 2.3 Significant Assumptions 5

 2.4 Limitations and Exceptions..... 6

 2.5 Special Terms and Conditions..... 6

 2.6 User Reliance..... 6

3.0 SITE DESCRIPTION..... 7

 3.1 Physical Location/General Site Setting..... 7

 3.2 Physical Setting Source – USGS Topographic Map & Google Earth 7

 3.3 Current Use of the Site..... 7

 3.4 Legal & Tax Records 7

 3.5 Site Utilities 8

4.0 USER-PROVIDED INFORMATION..... 8

 4.1 Title Records..... 8

 4.2 Environmental Liens or Activity and Use Limitations..... 8

 4.3 Specialized Knowledge..... 8

 4.4 Commonly Known or Reasonably Ascertainable Information..... 9

 4.5 Valuation Reduction for Environmental Issues..... 9

 4.6 Other information provided by the Client..... 9

5.0 HISTORIC USE REVIEW 9

 5.1 Site’s Historic Usage Summary10

 5.2 Surrounding Properties Historic Usage Summary.....10

 5.3 Historic Aerial Photograph Review10

 5.4 Historic Topographic Map Review10

 5.5 Historic Fire Insurance Map Review.....10

 5.6 Historic City Directory Review.....11

 5.7 Environmental Lien Search.....12

 5.8 Additional Record Sources12

6.0 GOVERNMENT RECORD REVIEW13

 6.1 ePropertyFacts™ Methodology13

 6.2 ePropertyFacts™ Regulatory Record Search Summary13

 6.3 ePropertyFacts™ Site Environmental Record(s).....14

 6.4 ePropertyFacts™ Adjoining Properties Environmental Record(s)15

 6.5 Incomplete Environmental Records20

7.0 SITE RECONNAISSANCE20

 7.1 Descriptions of Improvements20

 7.2 Observed Uses of Adjoining Properties20

 7.3 Visual Assessment for Environmental Conditions21

8.0 FINDINGS & OPINION22

 8.1 On-Site.....22

8.2 Off-Site22

9.0 CONCLUSIONS22

10.0 DEVIATIONS OR DATA GAPS22

11.0 ADDITIONAL SERVICES.....22

 11.1 Lead-Based Paint (“LBP”).....22

 11.2 Asbestos-Containing Materials (“ACM”)23

12.0 REFERENCES.....24

FIGURES

- 1 USGS Topographic Map
- 2 Site Location Aerial

APPENDICES

- A Resumes
- B Photographs
- C Supporting Documents
- D *ePropertyFacts*TM Environmental Records Search

2.0 INTRODUCTION

2.1 Purpose

Kearny Bank (“Client”) requested that Salem conduct a Phase I ESA of the Site for a potential loan associated with the Site. The objective of the ESA was to identify Recognized Environmental Conditions (“RECs”) in connection with the Site pursuant to the Environmental Protection Agency’s (“EPA”) All Appropriate Inquires Rule 40 CFR § 312 and the corresponding ASTM Standard E1527-13 “*Standard Practice for Phase I Environmental Site Assessments (ESA)*”.

The term “REC” as defined by the ASTM is the presence or likely presence of any hazardous substances or petroleum products on a property under conditions that indicate an existing release, a past release, or the material threat of a release of any hazardous substances or petroleum products into structures on the property or into the ground, groundwater, or surface water of the property. The term includes hazardous substances or petroleum products even under conditions in compliance with laws. The term is not intended to include *de minimis* conditions that generally do not present a material risk of harm to public health or the environment and that generally would not be the subject of an enforcement action if brought to the attention of appropriate governmental agencies.

This Phase I ESA includes information gathered from federal, state, and local agencies, either in-person or through data sources; review of historical sources to provide insight into past usage of the Site; interviews with people familiar with the Site and surrounding properties, if warranted; and a Site visit. Phase I ESA Reports are either completed directly by an EP or directly supervised by an EP.

2.2 Scope of Services

The Phase I ESA conducted by Salem included, but was not limited to, the following services:

- A reconnaissance-level visit of the Site to look for evidence of the release(s) of hazardous materials and petroleum products and to assess the potential for on-Site releases of hazardous materials and petroleum products;
- Drive-by observations of adjacent properties and the Site vicinity;
- Interviews with people familiar with the Site, as available and necessary;
- Review of regulatory and local agency files, as necessary;
- Review of historical documents, as available; and,
- Preparation of a report presenting our findings, including a summary of conclusions and recommendations.

2.3 Significant Assumptions

The purpose of this Phase I ESA is to provide appropriate inquiry into the previous ownership and use of the Site consistent with good commercial and customary practice in an effort to minimize liability. Salem also assumes that the information provided by the Client, the regulatory database provider, site contacts or person knowledgeable about the site, and regulatory agencies is true and reliable.

2.4 Limitations and Exceptions

The opinions and recommendations presented in this report are based upon the scope of services, information obtained through the performance of the services, and the schedule as agreed upon by Salem and the original party for whom this report was originally prepared. This report is an instrument of professional service and was prepared in accordance with the generally accepted standards and level of skill and care under similar conditions and circumstances established by the environmental consulting industry. To the extent that Salem relied upon any information prepared by other parties not under contract to Salem, Salem makes no representation as to the accuracy or completeness of such information. Only the party for whom this report was originally prepared, and other specifically named parties, may make use of and rely upon the information in this report, in its entirety, for a period not to exceed 180 days in accordance with the ASTM's "Standard Practice for Environmental Site Assessments: Phase I Environmental Site Assessment Process" ASTM Designation E 1527-00 dated May 10, 2000, ASTM's "Standard Practice for Environmental Site Assessments: Phase I Environmental Site Assessment Process" ASTM Designation E 1527-13 dated November 1, 2005, and/or the Code of Federal Regulations (CFR) 40CFR Part 312 "Standards and Practices for All Appropriate Inquiries: Final Rule" dated November 1, 2005. After 180 days and prior to using the information contained herein, the report should be updated in accordance with ASTM Standards and Federal regulations.

The findings presented in this report apply solely to site conditions existing at the time when Salem's assessment was performed. It must be recognized, however, that an ESA is intended for the purpose of evaluating the potential for contamination through limited research and investigative activities and in no way represents a conclusive or complete site characterization. Conditions in other parts of the project site may vary from those at the locations where data were collected. Salem's ability to interpret investigation results is related to the availability of the data and the extent of the investigation activities. As such, 100% confidence in ESA conclusions cannot reasonably be achieved.

Salem, therefore, does not provide any guarantees, certifications, or warranties (express or implied) that a property is free from environmental contamination. Furthermore, nothing contained in this document shall relieve any other party of its responsibility to abide by contract documents and all applicable laws, codes, regulations, or standards.

2.5 Special Terms and Conditions

The scope of work for this Phase I ESA did not include testing of electrical equipment for the potential presence of polychlorinated biphenyls (PCBs) or the assessment of natural hazards such as naturally occurring asbestos or methane gas, assessment of the potential presence of radionuclides, assessment for the presence of microbial contamination, or assessment of nonchemical hazards such as the potential for damage from earthquakes or floods. This Phase I ESA also did not include an extensive assessment of the environmental compliance status of the Site or any businesses operating at the Site, or a health-based risk assessment.

2.6 User Reliance

This report is for the exclusive use of Kearny Bank. Use of this report by any other party shall be at such party's sole risk.

3.0 SITE DESCRIPTION

3.1 Physical Location/General Site Setting

Salem performed a Phase I Environmental Site Assessment (ESA) of the property located at 149 12th Street, Brooklyn, Kings County, New York (the “Site”). The Site is located in an urban residential, commercial/retail, and light-industrial/manufacturing area in the Gowanus Section of Brooklyn, NY.

3.2 Physical Setting Source – USGS Topographic Map & Google Earth

PHYSICAL FEATURE	DESCRIPTION
Site Elevation	According to the USGS topographic quadrangle, and confirmed through Google Earth’s elevation tool, the Site is located approximately 14-15 feet above mean sea-level.
Topography	The Site’s topography is relatively flat. The surrounding area varies topographically consisting of a general westerly down-gradient slope and is located between approximately 1 foot below mean sea-level and 55 feet above mean sea-level.
Surface Water	No surface water was observed on the Site or on adjoining properties.
Ground Water	Based upon review of the Site’s USGS Topographic Map, and through use of Google Earth’s elevation feature, the overall groundwater flow for the Site is anticipated to be in a west-southwesterly direction towards the Gowanus Canal followed by the Upper Bay.

3.3 Current Use of the Site

The Site, consisting of an approximately 4,700-square foot lot, is improved with a fully tenanted 3-floor industrial/manufacturing building with two (2) tenants.

3.4 Legal & Tax Records

The following information was obtained from county, city, local or state property records, which may include both government sources and commercial sources.

Block	1020
Lot	45
Site’s Size	4,700-square feet
Site Owner	149 12 th Street LLC
Year Built	2007
Usage Information	Industrial/Manufacturing
Other Pertinent Information	Site consists of two (2) tenants.

Record sources are provided in References Section of this Report. Pertinent information obtained from these sources is included in Appendix C.

3.5 Site Utilities

UTILITY	SOURCE
Potable Water	The Site is provided potable water from the City of New York.
Sewage Disposal	The Site is connected to the New York City sanitary sewer system.
Solid Waste Disposal	Non-Hazardous Solid waste generated at the Site is disposed of by NYC Department of Sanitation. Based on current Site operations (i.e. industrial/commercial), hazardous waste may potentially be used, or generated at the Site.
Heating/Cooling	Heating is provided by natural gas and cooling is provided by central HVAC.

4.0 USER-PROVIDED INFORMATION

User is defined by ASTM as the party who contracted corresponding service and who will be relying on the Report. In the case of banks and lenders being the “Users”, information provided to them by borrower (if any) would be represented in this section.

4.1 Title Records

No title records were provided by the Client.

4.2 Environmental Liens or Activity and Use Limitations

The Client was not aware of any environmental cleanup liens against the property that are filed or recorded under federal, tribal, state, or local law, unless otherwise noted in this Report.

The Client was not aware of any activity or land use limitations, such as engineering controls, land use restrictions, or institutional controls, that are in place at the Site and/or have been filed or recorded in a registry under federal, tribal, state, or local law, unless otherwise noted in this Report.

4.3 Specialized Knowledge

The Client has no specialized knowledge or experience related to the property or nearby properties with respect to environmental risks, unless otherwise noted in this Report.

The Client is not aware of commonly known or reasonably ascertainable information about the property that would help the environmental professional to identify conditions indicative of releases or threatened releases, unless otherwise noted in this Report.

The Client does not know the past uses of the property, unless otherwise noted in this Report.

The Client know of specific chemicals that are present or once were present at the property, unless otherwise noted in this Report.

The Client does not know of spills or other chemical releases that have taken place at the property, unless otherwise noted in this Report.

The Client does not know of any environmental cleanups that have taken place at the property, unless otherwise noted in this Report.

The Client does not know of any pending, threatened, or past litigation relevant to hazardous substances or petroleum products in, on, or from the property, unless otherwise noted in this Report.

The Client does not know of any pending, threatened, or past administrative proceedings relevant to hazardous substances or petroleum products in, on, or from the property, unless otherwise noted in this Report.

The Client does not know of any notices from any governmental entity regarding any possible violation of environmental laws or possible liability relating to hazardous substances or petroleum products, unless otherwise noted in this Report.

4.4 Commonly Known or Reasonably Ascertainable Information

Client is unaware of any obvious indicators that point to the presence or likely presence of contamination at the property, unless otherwise noted in this Report.

4.5 Valuation Reduction for Environmental Issues

Salem was not provided information indicating that the purchase price of the property is significantly less than the purchase price of comparable properties, or that the price of the property has been reduced due to environmental issues, unless otherwise noted in this Report.

4.6 Other information provided by the Client

No additional information was provided by the Client.

5.0 HISTORIC USE REVIEW

The following sections summarizes information regarding history of the Site and surrounding properties in an attempt to document the historic usage as required for an EP to make an adequate evaluation of a property's environmental risk pursuant to EPA's "All Appropriate Inquires Final Rule" 40 CFR 312 and ASTM 1527-13 for the purpose of identifying RECs.

5.1 Site’s Historic Usage Summary

Based on a review of available historic documentation, the Site was improved with the current 3- industrial/manufacturing building in circa 2007, prior to which consisted of a historic junk shop, or similar, operations associated with “De Cesaro A & Co” and “Lomangino & Sons” dating back to the 1950s. Prior to the “junk shop”, the Site was historically associated with residential usage (i.e. dwelling depicted at 147 12th Street) from late 1800s through circa 1950. Since the Site has been recently redeveloped (2007), including the excavation of former Site grounds, the risk of residual environmental impacts from historic operations is low. Therefore, no additional action is warranted.

5.2 Surrounding Properties Historic Usage Summary

Based on review of available historic documentation, the surrounding areas were developed pre-1954 for dense residential, commercial/retail usage, and light-industrial/manufacturing.

5.3 Historic Aerial Photograph Review

Salem reviewed Historic Aerial Photographs dated 1954, 1966, 1980, 1987, 1994, 2004, 2006, 2008, 2009, 2011, 2012, 2013 and 2015 that were available for review on www.historicaerials.com.

YEAR	SITE DESCRIPTION	ADJ PROPERTIES DESCRIPTION
1954-2006	The Site appears to be depicted with a former, rectangular-shaped structure.	Dense residential, commercial/retail, and light industrial/manufacturing development appears to be depicted.
2008-2015	The Site appears to be depicted with the current 3- floor industrial/manufacturing Site building.	Dense residential, commercial/retail, and light industrial/manufacturing development appears to be depicted.

Copies of Historic Aerial Photographs reviewed are not included in this report.

5.4 Historic Topographic Map Review

Historic Topographic Maps were not reviewed as the Site was adequately documented to its first developed usage for EP to make a determination on its environmental risk.

5.5 Historic Fire Insurance Map Review

Salem reviewed Historic Fire Insurance Maps (“FIMs”) provided by Historical Information Gatherers (“HIG”) for the Site for the years 1880, 1886, 1893, 1903, 1904, 1915, 1939 and 1950. The Site is listed with the following listings by year:

<u>Year</u>	Review Summary
-------------	----------------

1880	The Site appears to be depicted as a vacant lot. Surrounding properties are depicted with various dwellings and storefronts.
1886-1903	The Site appears to be depicted with a structure and an associated stable/shed at 147 12 th Street, which is considered the western half of the Site. Surrounding properties are depicted with numerous dwellings and storefronts, etc.
1904-1950	The Site appears to be depicted with a 3-floor dwelling located at 147 12 th Street. 149 12 th Street appears to be a vacant lot. An east-adjointing property is depicted as an auto repair facility in the 1939 and 1950 historic FIMs. Surrounding properties are depicted with numerous dwellings and storefronts, which include but are not limited to a laundry, garage, auto repair, machine shop, brass factory, etc.

Copies of the Maps are included in Appendix C.

5.6 Historic City Directory Review

Salem reviewed Historic City Directories Excerpts provided by Historical Information Gatherers (“HIG”) for the Site for the years 1934, 1939, 1941, 1947, 1953, 1958, 1962, 1968, 1972, 1976-1977, 1983, 1987, 1992, 1997, 2003-2004, 2006-2007, 2012-1013 and 2017-2018. The Site is listed with the following listings by year:

Year	Tenants/Businesses
1934, 1939, 1941, 1947, 1953	149 12 th Street – No Address Listing
1958, 1962	149 12 th Street – De Cesaro A&Co waste paper dlr
1968	149 12 th Street – No Address Listing
1972, 1976-1977, 1983, 1987, 1992, 1997	149 12 th Street – Lomangino & Sons
2003-2004	149 12 th Street – No Current Listing

2006-2007	149 12 th Street – No Address Listing
2012-2013	149 12 th Street – Martinez Angel
2017-2018	149 12 th Street – Caliste Anissa

Adjoining addresses along 12th Street are listed with primarily industrial and commercial/retail tenants and some residential tenants. 136, 138, and 151 12th Street are each associated with historical industrial usage dating back to the early 1930s. See Section 8.2 for pertinent information.

5.7 Environmental Lien Search

An environmental lien search was performed as part of the Records Review discussed in Section 5.2 below. No environmental lien was confirmed in connection with the Site.

5.8 Additional Record Sources

REQUEST METHOD &		
AGENCY	DATE	RESPONSE
NYC Building Department	Online Query	Retrieved a 1955 Certificate of Occupancy in addition to a 2011 temporary Certificate of Occupancy and a 2012 final Certificate of Occupancy, an active elevator details record, and a list of permits associated with action taken at the Site. No indication of a current heating oil boiler was identified. In reference to the 1955 Certificate of Occupancy, the Site was improved with a former 1-floor “junk shop”. See Sections 5.5, 5.6, and 8.1 for pertinent information. In reference to the 2011/2012 Certificates of Occupancy, the current 3-floor Site building was on-Site. See Section 7.3 below for pertinent information associated with the on-Site elevator system. Additional pertinent data is included in Appendix C.
Oasis NYC	Online Query	Retrieved Ownership, Property Size & Usage, Date of Construction, Block, Lot and Neighborhood Information. Pertinent data is included in Appendix C.

6.0 GOVERNMENT RECORD REVIEW

6.1 ePropertyFacts™ Methodology

ePropertyFacts™ is a custom-built mapping application and risk assessment tool developed by and for Salem. It is designed to simplify the task of completing a regulatory record review within a given radial distance from a “target property”. Review of these records by an Environmental Professional (“EP”) is a crucial and necessary step when evaluating environmental risk associated with real estate. The industry standard for record review is set by the Environmental Protection Agency’s (“EPA”) All Appropriate Inquires Rule in 40 CFR § 312.26 “*Reviews of Federal, State, Tribal, and local government records*” and the corresponding ASTM Standard E1527-13 “*Standard Practice for Phase I Environmental Site Assessments (ESA)*”.

ePropertyFacts™ utilizes a proprietary database of Federal and State regulatory records. The records are obtained directly from government sources and the database is updated every two (2) weeks. The database includes both industry standard environmental records (40 CFR § 312.26) and additional environmental records that may also be considered an environmental risk for real estate.

Salem utilizes *ePropertyFacts™* for all levels of environmental due diligence. Search distance is determined by the EP and is dependent upon the service being provided, density of records and physical characteristics of the area. Search radius may be adjusted from 0.125-Mile to 5-Mile of the entered address at the EP’s discretion.

The below sections of this report include: a summary table of the *ePropertyFacts™* record search, a list of records confirmed in connection with the Site (if any) with a review and opinion on their relative risk, and a list of records confirmed in connection with adjoining or nearby properties (if any) with a review and opinion on their relative risk.

Records that do not represent an environmental risk to the Site are not included or discussed in the below sections. All records found within the searched distance are included in the provided *ePropertyFacts™* Record Search, which is included as an attachment or Appendix to this report.

6.2 ePropertyFacts™ Regulatory Record Search Summary

PHYSICAL FEATURE	DESCRIPTION
Radial Distance Searched	0.25-Mile
EP’s Reasoning	Dense Urban Area
Environmental Records Confirmed for the Site	None
Environmental Records Confirmed on Adjoining or Nearby Properties	Yes (below)
Other Flagged Environmental Record(s)	None
Total Records Returned in Searched Distance	519

GOVERNMENT REGULATORY PROGRAM/DATABASE	TOTAL RECORDS PER PROGRAM/DATABASE
RCRAINFO	256
NY-SPILLS	85
FIS	45
NY-BS	37
ICIS	29
AIRS/AFS	24
NCDB	20
OSHA-OIS	7
NY-BCP	3
TSCA	2
SSTS	2
TRIS	2
NY-HW	1
NY-VCP	1
NOTIFICATION (RCRA)	1
TRI REPORTING FORM	1
GNIS	1
NCES	1
NYSDEC	1

6.3 ePropertyFacts™ Site Environmental Record(s)

No environmental records were confirmed in connection with the Site.

6.4 ePropertyFacts™ Adjoining and/or Nearby Properties Environmental Record(s)

The following environmental records were confirmed in connection with adjoining and/or nearby properties:

134 12TH ST, BROOKLYN, NY, 11219

EPA 2019 110060191732 CON EDISON SERVICE BOX: 52699 134 12TH ST, BROOKLYN, NY, 11219

Registry ID	Status	Source	System	Interest Type	Interest
110060191732	N	RCRAINFO	RCRAINFO	UNSPECIFIED UNIVERSE	NYP004329405

This record pertains to one or more Hazardous Waste Permits for the storage, usage or shipment, treatment of hazardous materials at this nearby property, including 1-time events and/or recurring process(es). This record pertains to one or more of the following: a conditionally exempt small quantity generator, a small quantity generator, a large quantity generator, a transporter, storage and/or treatment facility, and/or an unspecified universe. The existence of this record alone does not warrant further evaluation, unless the associated operation and/or process has resulted in a spill or release, or otherwise suggests to an EP that a risk to the Site exists in connection with this permitted entity. Based upon EP review of this record, and historic information pertinent to this nearby property, this record does not warrant further evaluation.

144 12TH ST, BROOKLYN, NY, 11215

EPA 2019 110067707958 CON EDISON 144 12TH ST, BROOKLYN, NY, 11215

Registry ID	Status	Source	System	Interest Type	Interest
110067707958	N	RCRAINFO	RCRAINFO	UNSPECIFIED UNIVERSE	NYP004733804

This record pertains to one or more Hazardous Waste Permits for the storage, usage or shipment, treatment of hazardous materials at this nearby property, including 1-time events and/or recurring process(es). This record pertains to one or more of the following: a conditionally exempt small quantity generator, a small quantity generator, a large quantity generator, a transporter, storage and/or treatment facility, and/or an unspecified universe. The existence of this record alone does not warrant further evaluation, unless the associated operation and/or process has resulted in a spill or release, or otherwise suggests to an EP that a risk to the Site exists in connection with this permitted entity. Based upon EP review of this record, and historic information pertinent to this nearby property, this record does not warrant further evaluation.

143 12TH ST, BROOKLYN, NY, 11219

EPA 2019 110060191714 CON EDISON SERVICE BOX: 52696 143 12TH ST, BROOKLYN, NY, 11219

Registry ID	Status	Source	System	Interest Type	Interest
110060191714	N	RCRAINFO	RCRAINFO	UNSPECIFIED UNIVERSE	NYP004329363

This record pertains to one or more Hazardous Waste Permits for the storage, usage or shipment, treatment of hazardous materials at this nearby property, including 1-time events and/or recurring process(es). This record pertains to one or more of the following: a conditionally exempt small quantity generator, a small quantity generator, a large quantity generator, a transporter, storage and/or treatment facility, and/or an unspecified universe. The existence of this record alone does not warrant further evaluation, unless the associated operation and/or process has resulted in a spill or release, or otherwise suggests to an EP that a risk to the Site exists in connection with this permitted entity. Based upon EP

review of this record, and historic information pertinent to this nearby property, this record does not warrant further evaluation.

511 THIRD AVE, BROOKLYN, NY, 11215

EPA 2019 110004453270 MASTERS AUTO BODY INC. 511 THIRD AVE, BROOKLYN, NY, 11215-3806

Registry ID	Status	Source	System	Interest Type	Interest
110004453270	OPERATING	AIRS/AFS	AIRS/AFS	AIR MINOR	3604790034
110004453270	OPERATING	ICIS	AIR	AIR MINOR	020000003604790034
110004453270		FIS	FIS	STATE MASTER	2-6103-00715
110004453270	Y	RCRAINFO	RCRAINFO	CESQG	NYD986913747

Environmental Interests

Information System	System Facility Name	Information System Id/Report Link	Environmental Interest Type	Data Source	Last Updated Date	Supplemental Environmental Interests:
AIR FACILITY SYSTEM	MASTERS AUTO BODY INC.	3604790034	AIR MINOR (OPERATING)	AIRS/AFS	12/22/2011	
ICIS-AIR (AIR)	MASTERS AUTO BODY INC.	020000003604790034	AIR MINOR	ICIS	10/19/2014	
RESOURCE CONSERVATION AND RECOVERY ACT INFORMATION SYSTEM	MASTERS AUTO BODY SERVICES INC	NYD986913747	CESQG (Y)	RCRAINFO	04/14/2015	
NEW YORK - FACILITY INFORMATION SYSTEM	MASTERS AUTO BODY INC	2-6103-00715	STATE MASTER	FIS		FIS-2-6103-00715/00001 AIR PROGRAM FIS-2-6103-00715/00001 AIR FACILITY REGISTRATION

These records pertain to a nearby property located approximately 175 feet to the southeast of the Site in a cross-gradient location. It has several environmental records as detailed above, including two (2) air permits, an Integrated Compliance Information System (“ICIS”) listing, and a hazardous waste permit. Given the property’s distance, cross-gradient location, current regulatory status, and dense urban development, it is Salem’s opinion that any contamination associated with its operations are unlikely to impact the Site. Therefore, no additional action is warranted.

90 3RD AVE & 12TH ST, NEW YORK, NY, 10009

EPA 2019 110060174868 CON EDISON SERVICE BOX: 43548 90 3RD AVE & 12TH ST, NEW YORK, NY, 10009

Registry ID	Status	Source	System	Interest Type	Interest
110060174868	N	RCRAINFO	RCRAINFO	UNSPECIFIED UNIVERSE	NYP004390753

EPA 2019 110060206272 CON EDISON SERVICE BOX: 43549 92 3RD AVE & 12TH ST N OF, NEW YORK, NY, 10009

Registry ID	Status	Source	System	Interest Type	Interest
110060206272	N	RCRAINFO	RCRAINFO	UNSPECIFIED UNIVERSE	NYP004387742

EPA 2019 110060206281 CON EDISON SERVICE BOX: 43550 94-96 3RD AVE & 12TH ST N OF, NEW YORK, NY, 10009

Registry ID	Status	Source	System	Interest Type	Interest
110060206281	N	RCRAINFO	RCRAINFO	UNSPECIFIED UNIVERSE	NYP004387759

EPA 2019 110060206290 CON EDISON SERVICE BOX: 43551 98 3RD AVE & 12TH ST N OF, NEW YORK, NY, 10009

Registry ID	Status	Source	System	Interest Type	Interest
110060206290	N	RCRAINFO	RCRAINFO	UNSPECIFIED UNIVERSE	NYP004387767
EPA 2019	110060206307	CON EDISON SERVICE BOX: 43553			102 3RD AVE & 12TH ST N OF, NEW YORK, NY, 10009
Registry ID	Status	Source	System	Interest Type	Interest
110060206307	N	RCRAINFO	RCRAINFO	UNSPECIFIED UNIVERSE	NYP004387775
EPA 2019	110060206316	CON EDISON SERVICE BOX: 43561			101 3RD AVE & 12TH ST N OF, NEW YORK, NY, 10009
Registry ID	Status	Source	System	Interest Type	Interest
110060206316	N	RCRAINFO	RCRAINFO	UNSPECIFIED UNIVERSE	NYP004387783

These records pertain to various Hazardous Waste Permits for the storage, usage or shipment, treatment of hazardous materials at this property, including 1-time events and/or recurring process(es). These records pertain to one or more of the following: a conditionally exempt small quantity generator, a small quantity generator, a large quantity generator, a transporter, storage and/or treatment facility, and/or an unspecified universe. The existence of these records alone does not warrant further evaluation, unless the associated operation and/or process has resulted in a spill or release, or otherwise suggests to an EP that a risk to the Site exists in connection with this permitted entity. Based upon EP review of these records, and historic information pertinent to this property, these records do not warrant further evaluation.

137 12TH ST, BROOKLYN, NY,

	Site ID	Site Name	Address
NY-SPILLS	218386	LOMANGINO CARTING	137 12TH ST, BROOKLYN, NY,
id		159407	
SpillNo		0102501	
SiteID		218386	
ProgType		ER	
DERFacID		180669	
Locality		BROOKLYN	
County		Kings	
ZIPCode			
SWISCode		2401	
DECRegion		2	
LeadDEC		MXTIPPLE	
ReferredTo			
SpillDate		2001-06-01 12:00:00	
RcvdDate		2001-06-06 08:16:00	
CID		211	
ContributingFactor		De	
Waterbody			
Source		Co	
ReportedBy		Ci	
CACDate			
MeetsStd		0	
InspDate			
Penalty		0	
USTTrust		0	
Class		C4	
CloseDate		2003-07-29 00:00:00	

Site ID	Site Name	Address
RemedPhase		0
CreateDate		2001-06-06 00:00:00
UpdateDate		2003-07-29 00:00:00
SpillerName		
SpillerCompany		LOMANGINO CARTING
spillerAddress		137 12TH ST
SpillerCity		BROOKLYN
SpillerState		NY
SpillerZIP		
SpillerCountry		001
ContactName		
contactPhone		
AfterHours		1
ContactExt		
ProgFacName		LOMANGINO CARTING
Address2		
Address1		137 12TH ST
CallerRemark		CALLER STATES VEHICLES ARE LEAKING PRODUCTS AS THEY EXIT YARD - CALLER STATES THERE IS A BUILDUP OF PRODUCTS ON SIDEWALK AND ROADWAY - CALLER DID APPROACH OWNER ABOUT PUTTING SAND DOWN BUT HAS NOT COMPLIED
DECRemark		Prior to Sept, 2004 data translation this spill Lead_DEC Field was TIPPLE 7/29/03 tipple updating//spill to roadway//nfa

This record pertains to an NYSDEC Spill Case that occurred at this nearby property address in connection with a release on the property, a release within a utility-owned service vault, or a release as result of a car accident on/near the intersection of a public roadway. This Case was closed by the NYSDEC, indicating the that cause of the Spill was remediated and the substance released was cleaned up per NYSDEC standards. Therefore, this Spill Case would not be considered a REC and no additional action is warranted.

498 3RD AVENUE, BROOKLYN, NY, 11215

Site ID	Site Name	Address
NY-SPILLS 66897	498 3RD AVENUE	498 3RD AVENUE, BROOKLYN, NY, 11215
id	7707	
SpillNo	8809911	
SiteID	66897	
ProgType	ER	
DERFacID	20999	
Locality	BROOKLYN	
County	Kings	
ZIPCode	11215	
SWISCode	2401	
DECRegion	2	
LeadDEC	VSZHUNE	
ReferredTo		
SpillDate	1989-03-14 12:00:00	
RcvdDate	1989-03-14 09:56:00	
CID		
ContributingFactor	Ta	
Waterbody		

	Site ID	Site Name	Address
Source	Co		
ReportedBy	Ot		
CACDate			
MeetsStd	0		
InspDate			
Penalty	0		
USTTrust	1		
Class	B3		
CloseDate			
RemedPhase	1		
CreateDate	1989-03-29 00:00:00		
UpdateDate	2013-10-16 09:45:24		
SpillerName			
SpillerCompany	CARMELO AUTO REPAIR		
spillerAddress			
SpillerCity			
SpillerState	ZZ		
SpillerZIP			
SpillerCountry	001		
ContactName			
contactPhone			
AfterHours	0		
ContactExt			
ProgFacName	498 3RD AVENUE		
Address2	498 THIRD AVENUE		
Address1	498 3RD AVENUE		
CallerRemark	(6) 550 GALLON TANKS WERE TESTED BY FIRE DEPT, TANKS ARE LEAKING, LEAK ORDER FOR INVESTIGATION ISSUED BY CITY.		
DECRemark	<p>Prior to Sept, 2004 data translation this spill Lead_DEC Field was ROMMEL This spill case was reassigned from DEC (Sigona) to Rommel on 01/07/2004. DEC Sigona sent a letter to RP on Jan 23, 1990 with requirements for spill investigation. On May 16, 2002, DEC (Austin) was contacted by Mr. Englemenan (917)747-7702 representative for the owner. He requested to pave over the monitoring wells at the site. DEC (Sigona) called Mr. Engleman on 5/17/02 and left message on answering machine to submit recent groundwater testing results to determine if the spill case could be closed. 3/17/06 This site had documented impacts to groundwater. A complete investigation was needed in 1989. The file does not reflect completion of an investigation. Available data indicates that remediation would have been necessary. Need to establish the current status and determine if site should be in one of the remedial programs. 9/12/2006 This case was transferred from Albany to Region #2. Zhune spoke to Mr. Engleman. He said as soon as he find documentation he will send it. 07/12/12- Zhune spoke to Mr. Englemenann he asked for two days to find the report and send it. 03/14/12-Zhune spoke to Mr. Englemenan. he said he is going to send the closure tank report next week. Mr. Englemenan email- e1462@aol.com ***** 08/16/13-David Engleman sent the following email: I got your e-mail and I am working on it. I will e-mail you the information within a few days G-D willing. 8/30/13-David Engleman sent the following email: As per your request I am attaching a copy of the affidavit for the property 498 3rd Avenue/tanks purged and filled with concrete in 1990</p>		

This record pertains to an NYSDEC Spill Case that occurred at this nearby property address located approximately 175 feet to the north-northeast of the Site in a cross-gradient location. This record is associated with a release on the property, a release within a utility-owned service vault, or a release as result of a car accident on/near the intersection of a public roadway. This Case remains open with the NYSDEC, indicating the that cause of the Spill has not yet been remediated and the substance(s) released have not yet been cleaned up per NYSDEC standards. Given the property’s distance, cross-gradient location, and dense urban development, it is Salem’s opinion that any contamination associated with its operations are unlikely to impact the Site. Therefore, no additional action is warranted.

6.5 Incomplete Environmental Records

Some environmental records are not inputted with adequate location information by government agencies to provide an exact location. These properties are included within the search radius to the extent the existing record allows for mapping within the entered radius. Salem reviewed these records and associated properties as part of Sections above.

7.0 SITE RECONNAISSANCE

Salem conducted a reconnaissance of the Site for evidence of RECs. Adam Blades of Salem visited the Site on March 23, 2020. The weather at the time of the investigation was rainy/freezing rain with a temperature of approximately 35 degrees Fahrenheit.

Photographs of the Site and area are provided in Appendix B.

7.1 Descriptions of Improvements

The Site, consisting of an approximately 4,700-square foot lot, is improved with a fully tenanted 3-floor industrial/manufacturing building with two (2) tenants. The structure is built on a masonry foundation and consists of a masonry/brick exterior and a flat roof. The structure is physically connected to east-, west-, and north-adjointing properties. No areas of bare soil or landscaping were observed.

7.2 Observed Uses of Adjoining Properties

PHYSICAL FEATURE	DESCRIPTION
North	Ashokan Water Services
South	Carlos Auto Repair / Nelson's Hawg House / Apartments with First-Floor Commercial/Retail Space(s)
East	Carlos Auto Repair / Apartments with First-Floor Commercial/Retail Space(s)
West	Park Slope Plumbing Supply / Various Commercial/Retail Spaces

7.3 Visual Assessment for Environmental Conditions

ASTM POTENTIAL ENVIRONMENTAL CONDITIONS	OBSERVED	DISCUSSION
Underground Storage Tanks (USTs)	No	Salem did not observe evidence of this item at the Site.
Aboveground Storage Tanks (ASTs)	No	Salem did not observe evidence of this item at the Site.
Hazardous Substance and/or Petroleum Use (other than ASTs and or USTs)	No	Salem did not observe evidence of this item at the Site.
Labeled Drums or Containers	No	Salem did not observe evidence of this item at the Site.
Unlabeled Drums or Containers	No	Salem did not observe evidence of this item at the Site.
Staining of Soil, Ground or Interior Areas	No	Salem did not observe evidence of this item at the Site.
Distressed Vegetation	No	Salem did not observe evidence of this item at the Site.
Polychlorinated Biphenyl (PCBs)	No	Salem did not observe evidence of this item at the Site.
Illegal Dumping or Improper Solid Waste Disposal	No	Salem did not observe evidence of this item at the Site.
Hydraulic Lifts, Compactors or Elevators	Yes	Salem observed evidence of a freight elevator at the Site. In reference to NYC Department of Buildings documentation, the elevator (Device No 3F6098) is reportedly active and operates from floors 1-3. The elevator is likely associated with a hydraulic tank reservoir. The reservoir is either aboveground or belowground. The presence of a freight elevator would not be considered a <i>Recognized Environmental Condition</i> ("REC"), unless the EP observed signs of a material release. No signs of release were observed during Salem's Site Reconnaissance, and therefore, no actionable REC was identified in connection with the on-Site freight elevator system.
Interior Floor Drains, Sump Pits, Trench Drains	No	Salem did not observe evidence of this item at the Site.

Ponds, Lagoons and Pools of Liquid	No	Salem did not observe evidence of this item at the Site.
Wastewater Discharges	No	Salem did not observe evidence of this item at the Site.
Wells	No	Salem did not observe evidence of this item at the Site.
Septic Systems	No	Salem did not observe evidence of this item at the Site.
Odors	No	Salem did not observe evidence of this item at the Site.
Other Observations	No	Salem did not observe evidence of this item at the Site.

8.0 FINDINGS & OPINION

8.1 On-Site

No evidence of an on-Site REC was observed in connection with the Site.

8.2 Off-Site

No evidence of an off-Site REC was observed in connection with the Site.

9.0 CONCLUSIONS

The purpose of the Phase I ESA is to identify, to the extent feasible pursuant to the processes prescribed in the American Society for Testing and Materials (“ASTM”) document E 1527-13, recognized environmental conditions (“RECs”) in connection with the Site. This assessment has revealed no evidence of an REC in connection with the Site. Therefore, no additional action is warranted.

10.0 DEVIATIONS OR DATA GAPS

No deviations or data gaps were encountered as part of this assessment.

11.0 ADDITIONAL SERVICES

11.1 Lead-Based Paint (“LBP”)

Lead-Based Paint was banned for use in residential properties in 1978. Buildings constructed after 1978 are considered “Lead Safe”. Since the Site is newly renovated, the building would be considered “Lead Safe” and no additional action is warranted.

11.2 Asbestos-Containing Materials (“ACM”)

Usage of Asbestos in building materials was phased out in the 1980s. Therefore, buildings constructed or gut-renovated after 1980 have a low risk of containing Asbestos-Containing Materials. Accordingly, no additional action is warranted.

12.0 REFERENCES

Brooklyn, NY 7.5 x 7.5-Minute Series Topographic Quadrangle, 1999 (Figure 1)

Google Earth, 2020 Aerial Photograph (Figure 2)

Aerial photographs provided by www.historicaerials.com for the years 1954, 1966, 1980, 1987, 1994, 2004, 2006, 2008, 2009, 2011, 2012, 2013 and 2015 (copies not included)

On-Site Photographic Log (Appendix B)

NYC Department of Buildings online (pertinent information included in Appendix C)
<http://www.nyc.gov/html/dob/html/home/home.shtml>

NYC Open Accessible Space Information System <http://www.oasisnyc.net/> (pertinent information included in Appendix C)

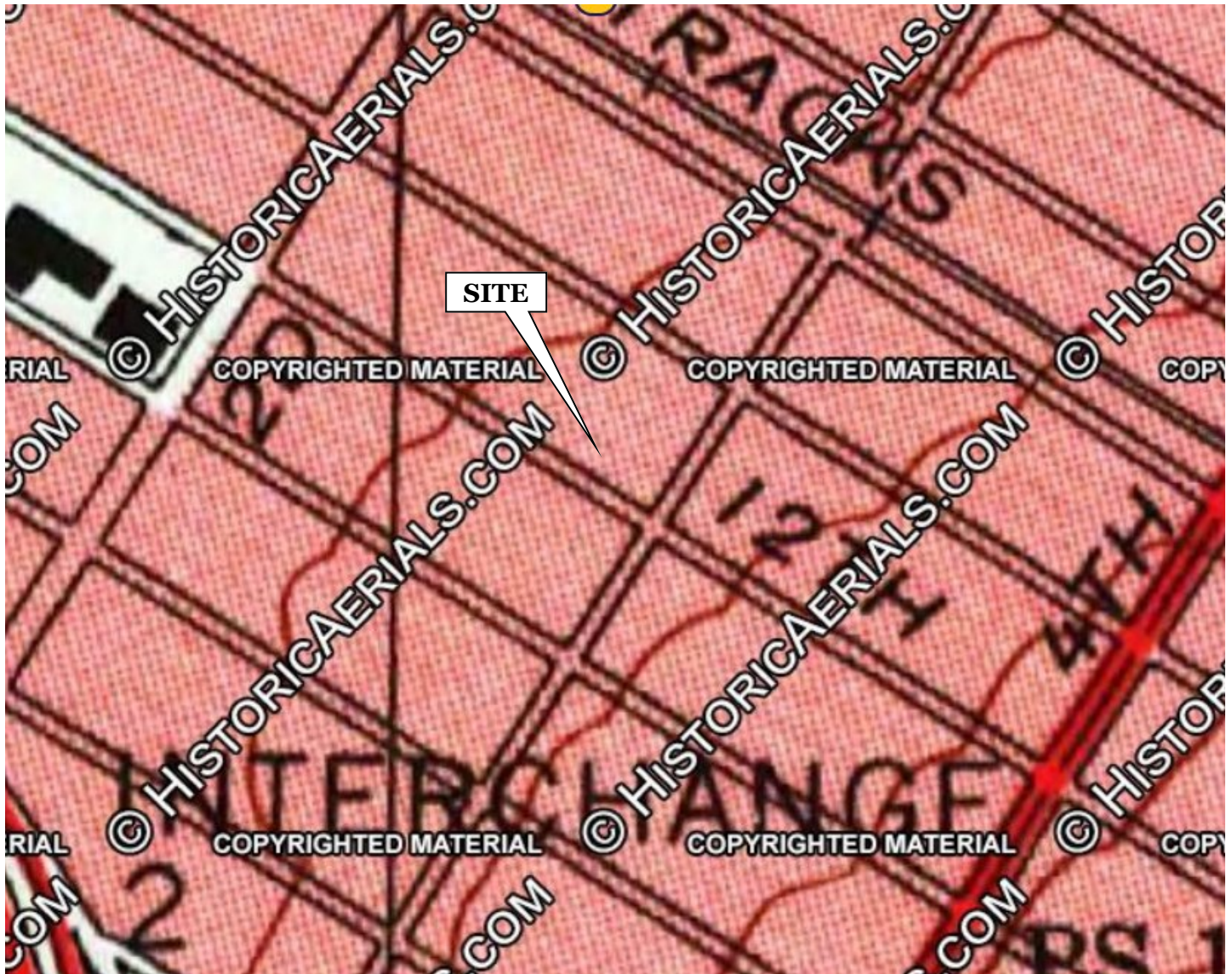
Historic Fire Insurance Maps (“FIMs”) provided by Historical Information Gatherers (“HIG”) for the Site for the years 1880, 1886, 1893, 1903, 1904, 1915, 1939 and 1950 (Appendix C)

Historic City Directories Excerpts provided by Historical Information Gatherers (“HIG”) for the Site for the years 1934, 1939, 1941, 1947, 1953, 1958, 1962, 1968, 1972, 1976-1977, 1983, 1987, 1992, 1997, 2003-2004, 2006-2007, 2012-1013 and 2017-2018 (Appendix C)

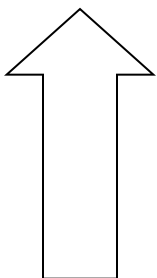
*ePropertyFacts*TM Environmental Records Search (Appendix D)

FIGURES

FIGURE 1
USGS TOPOGRAPHIC MAP



North



Source - USGS Topographic
Map adapted from
www.historicaerials.com, Brook-
lyn, NY Quadrangle 1999

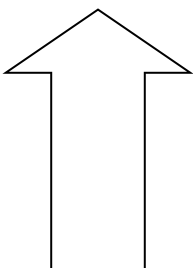
Client: Kearny Bank

Site: 149 12th Street
Brooklyn, NY 11215

FIGURE 2
SITE LOCATION



North



Source - Google Earth/Maps
2020

Client: Kearny Bank

Site: 149 12th Street
Brooklyn, NY 11215

APPENDIX A

RESUMES

John Piarulli

ENVIRONMENTAL SCIENTIST II

CURRENT POSITION

Completed numerous Phase I Environmental Site Assessments and similar due diligence services for a large variety of multi-family, commercial, and industrial properties in accordance with applicable ASTM, NJDEP, NYSDEC, PADEP and/or EPA regulations relating to real estate transactions and environmental risk assessment.

PROFESSIONAL EXPERIENCE

2015

Rutgers, Department of Plant Biology and Pathology

Worked as a research assistant with responsibilities including maintenance and breeding of turfgrass cultivars in situ, lab analysis on severity of fungicide and disease resistance on switchgrass cultivars and effects on biomass.

2016-
2017

Bureau Veritas North America, Inc. (BVNA)

Worked as an Environmental Consultant/Scientist assisting LSRP with conducting and oversight of site and remedial investigations, various report development, regulatory file reviews, etc. in accordance with applicable OSHA, ASTM, NJDEP, NYSDEC, PADEP and/or EPA regulations and guidelines. Completed minor work as an asbestos technician.

2017-
2019

ATC Group Services, Inc. (ATC)

Worked as an Environmental Consultant/Scientist assisting LSRP with conducting and oversight of site and remedial investigations, various report development, regulatory file reviews, etc. in accordance with applicable OSHA, ASTM, NJDEP, NYSDEC, PADEP and/or EPA regulations and guidelines. Completed work as an asbestos technician and industrial hygienist in association with asbestos and mold investigations/surveys in accordance with applicable OSHA, ASTM, NJDEP, NYSDEC, PADEP and EPA regulations and guidelines.

EDUCATION

B.S. Environmental Science, Rutgers University
(New Brunswick, NJ), 2011-2015

LICENSING, TRAINING, CERTIFICATIONS

OSHA 40-Hour Hazardous Waste Operations & Emergency Response (HAZWOPER) Certification, 2015

OSHA 8-Hour HAZWOPER Refresher (Annual)

Rutgers' Department of Plant Biology and Pathology / Former Rutgers New Jersey Agricultural Experimentation Station Member, 2015

Greenhouse Gas Validation and Verification as defined in the ANSI National Accreditation Board (ANAB) Accreditation Program for Greenhouse Gas Validation/Verification Bodies operating in accordance with ISO 14065:2013, 2016/2017



361 Highway 31, Suite 1002



908.788.8100 (office),
609.712.4428 (mobile)



john@salemenv.com



Adam Blades

FIELD OPERATIONS MANAGER

CURRENT POSITION

Adam manages and oversees all aspects of Phase II Environmental Site Assessments at Salem. Adam manages the site inspections and field work associated with the active queue of Salem projects, including Phase I Environmental Site Assessments, Transaction Screens, Phase II Environmental Site Assessments as part of client due diligence work. Adam is well-versed on ASTM and EPA regulations relating to real estate transactions and environmental risk assessment.

PROFESSIONAL EXPERIENCE

2015-
2018

Environmental Logic, LLC

Adam directly completed and managed all aspects of field evaluation and testing, including soil and Groundwater Sampling, Air monitoring and vapor intrusion investigations, Soil Vapor Extraction (SVE) System maintenance and the associated Lab Data interpretation, report preparation, NJDEP document preparation and also trained interns and new employees on field sampling procedures to the New Jersey Department of Environmental Protection, EPA and ASTM Standards.

2016-
2017

In-Situ Oxidative Technologies, Inc. (ISOTEC)

Adam directly completed and managed all aspects of field evaluation and testing relative to environmental testing and remediation, including Implement In-Situ Chemical Oxidation (ISCO) plans at remediation sites, Groundwater sampling in support of ISCO process monitoring, Technical writing and report preparation.

2013-
2015

JM Sorge, Inc

Adam provide support for a wide range of environmental consulting services, including soil and groundwater sampling, monitoring well installations and abandonments, conducting Preliminary Assessments/ Site Investigations, Air monitoring and remediation oversight of Brownfields redevelopment, Technical writing and lab data interpretation.

EDUCATION

BS Environmental Science, Ramapo College (Ramapo, NJ),
2007—2011

LICENSING, TRAINING, CERTIFICATIONS

OSHA 40-Hour Hazardous Waste Operations & Emergency Response (HAZWOPER) Certification, 2015

OSHA 8-Hour HAZWOPER Refresher (Annual)

ASTM International 3-Day Course "Phase I & II Environmental Site As-assessment for Commercial Real Estate" complet-ed October, 2017



361 Highway 31, Suite 1002



908.788.8100 (office),
908.884.7655 (mobile)



adam@salemenv.com



ROB HEINZE

CHIEF ENVIRONMENTAL PROFESSIONAL

CURRENT POSITION

Rob started Salem Environmental in 2008 and has since focused Salem's services to environmental due diligence for banks and lenders. Incorporating digital data and services to offer clients unique and proprietary products and services, Rob continues to train and develop new staff, clients and complete environmental assessments and reviews. Rob has completed several thousand Phase I Environmental Site Assessments on all property flavors. He is well-versed on ASTM, NJDEP, NYSDEC, PADEP and EPA regulations relating to real estate transactions and environmental risk assessment.

PROFESSIONAL EXPERIENCE

2006-2008

LFR, Inc./Arcadis

Managed & Developed Client Portfolio Separate from Large Firm's Clients., Performed Phase I & II ESAs on residential, commercial, and industrial properties., Performed Preliminary Assessments on child-care facilities., Performed Asbestos surveys, Lead-Based Paint Inspections and Risk Assessments., Reviewed, Oversaw & Developed Remediation Plans for various NJDEP regulatory,

2004-2006

Converse Consultants

- Performed Phase I & II ESAs on residential, commercial, and industrial properties.
- Performed Asbestos surveys, Lead-Based Paint Inspections and Risk Assessments.
- Laboratory tech for large field event utilizing TRIAD approach to PCB delineation.

EDUCATION

BS Biology, Seton Hall University (South Orange, NJ), Cum Laude
1999-2003

LICENSING, TRAINING, CERTIFICATIONS

All Appropriate In-quires Short Course, National Brown-field's Association

NJDEP Unregulated Heating Oil Storage Tank ½ day course

"New Jersey Property Owners Association, October 2007 Newsletter, "Knowing Where the Lead-Paint Isn't: the Key to the NJDCA Regulation"

New Jersey Apartment Associations (NJAA) "How Does the Site Remediation Reform Act Effect Environmental Due Diligence in NJ?"
February, 2011



361 Highway 31, Suite 1002



908.788.8100 (office),
908.528.1004 (mobile)



rob@salemenv.com



salemenv.com

APPENDIX B

PHOTOLOG



Photo 1: View of the Site.



Photo 2: View of the Southern Adj. Properties, Facing South Across 12th Street.



Photo 3: View of the Eastern Adj. Property.



Photo 4: View of the Western Adj. Property.



Photo 5: View of Garage Bay Doors on the Southern Side of the Site Building.



Photo 6: View of the Front Entrance to the Site Building.



Photo 7: View of the Interior of the Garage at the Site.



Photo 8: View of the Elevator Inside the Garage at the Site.



Photo 9: View of the Site.

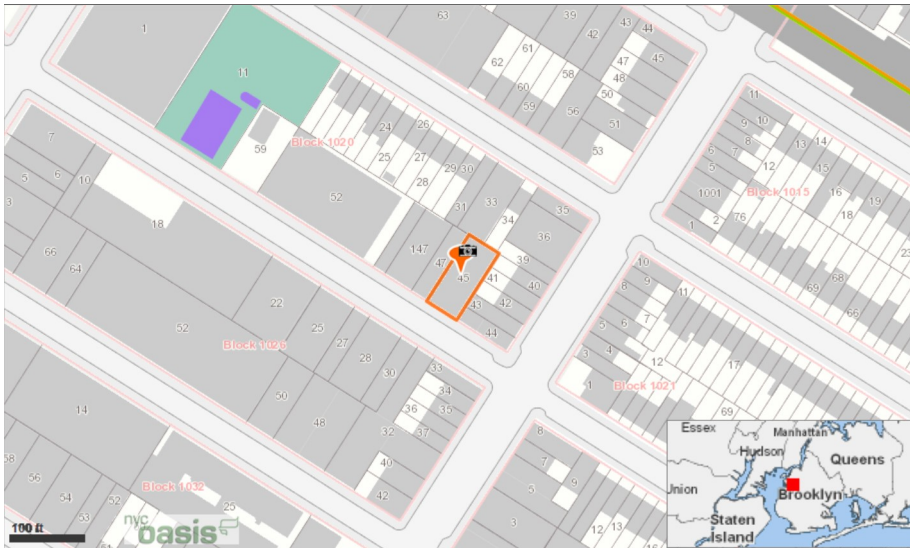


Photo 10: View of the Site.

APPENDIX C

SUPPORTING DOCUMENTS

149 12th Street



Legend

- Transit, Roads, Reference Features**
 - Roads, ferries, commuter rail, neighborhood names
 - Roads**
 - Major Roads
 - Interstate Highways
 - Tunnels
 - Neighborhood/Town Labels**
 - County Boundaries
 - Ferry
 - Commuter Rail
 - NYC subway routes and stations
- Parks, Playgrounds, & Open Space**
 - Parks & Public Lands
 - Forested Areas (NJ)
 - Community Gardens
 - School property with garden
 - Playgrounds
 - Green Spaces Along Streets
 - Golf Courses
 - Baseball/Soccer/Football Fields
 - Tennis/Basketball/Handball Courts &
- Tracks**
 - Cemeteries
- Land Use**
 - Block/Lot Boundaries
 - (Building footprints in gray)

(Not all items in the legend may be visible on the map.)

This map was created using the Open Accessible Space Information System (OASIS) website, licensed under a [Creative Commons Attribution-NonCommercial-Share Alike 3.0 United States License](https://creativecommons.org/licenses/by-nc-sa/3.0/). Visit www.oasisnyc.net for the latest information about data sources and notes about how the maps were developed. Contact oasisnyc@gc.cuny.edu with questions or comments. OASIS is developed and maintained by the [Center for Urban Research](http://www.cuny.edu/center-for-urban-research/), CUNY Graduate Center.

Location Report**Property Information (1)**

149 12 STREET, BROOKLYN 11215

Industrial / Manufacturing**Owner:** 149 12TH STREET LLC**Block:** 1020 **Lot:** 45**Property Characteristics:****Lot Area:** 4,700 sq ft (47' x 100')**# of Buildings:** 1 **Year built:** 2007**Building frontage:** 47' (Building frontage along the street measured in feet.)**# of floors:** 3 **Building Area:** 9,346 sq ft**Total Units:** 1 **Residential Units:** 0**Primary zoning:** M2-1 **Commercial Overlay:** None**Floor Area Ratio:** 1.99**Max. Allowable Residential FAR:** 0**Max. Allowable Commercial FAR:** 2**Max. Allowable Facility FAR:** 0

The Maximum Allowable Floor Area Ratios are exclusive of bonuses for plazas, plaza-connected open areas, arcades or other amenities. FAR may depend on street widths or other characteristics. Contact [City Planning Dept.](#) for latest information.

MORE INFO:

- [Zoning Map #:](#) [16d](#) ([how to read](#) NYC zoning maps)
- [Historical Zoning Maps:](#) [16d](#)
- [NYC Dept. of Buildings](#)
- [Property transaction records](#) (**NB:** buildings w/condos may not show transaction results)
- [NYC Dept. of Finance Assessment Roll](#)
- [NYC HPD data](#)
- [NYC Planning's ZoLa application](#)
- [NYC Digital Tax Map](#)
- [NYC zoning guide](#)
- [NYC Watershed Resources](#)

OASIS shortcut to this property:<http://www.oasisnyc.net/printmap.aspx?zoomto=lot:3010200045>

Source: MapPLUTO Tax Block & Tax Lot files from the New York City Department of City Planning, 2018 (ver. 18v1).

Stewards (2)**Updated stewardship data [coming soon](#) (as of 2017).***NB: Stewards are civic groups that help take care of New York, not necessarily property owners.*[FROGG Friends and Residents of the Greater Gowanus](#)Feedback? [Email Us.](#)**Updated stewardship data [coming soon](#) (as of 2017).***NB: Stewards are civic groups that help take care of New York, not necessarily property owners.*[Spoke the Hub Dancing, Inc](#)Feedback? [Email Us.](#)[Stewards with large turfs \(not mapped\)](#)**Community District (1)****Brooklyn 6 Community District Information****Chairperson:** Gary Reilly**District Manager:** Mr. Craig Hammerman**Address:** 250 Baltic Street, Brooklyn, NY, 11201**Phone:** 718-643-3027 **Email:** info@brooklyn6.org**Website:** <http://www.brooklyn6.org/>**Meeting Information:**[Go to District Profile](#) by NYC Dept. of City Planning**Political Districts (5)**NYC Council: [District 39](#)NYS Assembly: [District 051](#)NYS Senate: [District 25](#)US House of Representatives: [District 7](#)US Senate: [New York](#)

DEPARTMENT OF HOUSING AND BUILDINGS

BOROUGH OF **MIDDLESEX**, CITY OF NEW YORK

No. **10094**

Date **OCT 18 1955**

CERTIFICATE OF OCCUPANCY

(Standard form adopted by the Board of Standards and Appeals and issued pursuant to Section 646 of the New York Charter, and Sections C.26-181.0 to C.26-187.0 inclusive Administrative Code 2.1.3.1. to 2.1.3.7. Building Code.)

This certificate supersedes C. O. No.

To the owner or owners of the building or premises:

THIS CERTIFIES that the new ~~manufacturing~~ building premises located at
149 - 12th street, north side, 75' 0" East of 3rd Avenue

Block **1026** Lot **45**

conforms substantially to the approved plans and specifications, and to the requirements of the building code and all other laws and ordinances, and of the rules and regulations of the Board of Standards and Appeals, applicable to a building of its class and kind at the time the permit was issued; and

CERTIFIES FURTHER that any provisions of Section 646F of the New York Charter have been complied with as certified by a report of the Fire Commissioner to the Borough Superintendent.

~~Manufacturing B. B. 1006/1955~~

Construction classification— **non-fireproof**

Occupancy classification— **Junk shop** Height **1** stories, **11** feet

Date of completion— **const. 10-14-1955** Located in **Unincorporated** Use District

Area **plumb. 7-29-1955** Height Zone at time of issuance of permit

This certificate is issued subject to the limitations hereinafter specified and to the following resolutions of the Board of Standards and Appeals: (Calendar numbers to be inserted here.)

PERMISSIBLE USE AND OCCUPANCY

STORY	LIVE LOADS Lbs. per Sq. Ft.	PERSONS ACCOMMODATED			USE
		MALE	FEMALE	TOTAL	
First	ground	3	-	3	Junk shop - storage, packing, baling and sale of used rags, paper and metals. Off street loading and unloading.
Total:- As stated above.					

NO CHANGES OF USE OR OCCUPANCY NOT CONSISTENT WITH THIS CERTIFICATE SHALL BE MADE UNLESS FIRST APPROVED BY THE BOROUGH SUPERINTENDENT

Unless an approval for the same has been obtained from the Borough Superintendent, no change or rearrangement in the structural parts of the building, or affecting the light and ventilation of any part thereof, or in the exit facilities, shall be made; no enlargement, whether by extending on any side or by increasing in height shall be made; nor shall the building be moved from one location or position to another; nor shall there be any reduction or diminution of the area of the lot or plot on which the building is located.

The building or any part thereof shall not be used for any purpose other than that for which it is certified.

The superimposed, uniformly distributed loads, or concentrated loads producing the same stresses in the construction in any story shall not exceed the live loads specified on reverse side; the number of persons of either sex in any story shall not exceed that specified when sex is indicated, nor shall the aggregate number of persons in any story exceed the specified total; and the use to which any story may be put shall be restricted to that fixed by this certificate except as specifically stated.

This certificate does not in any way relieve the owner or owners or any other person or persons in possession or control of the building, or any part thereof from obtaining such other permits, licenses or approvals as may be prescribed by law for the uses or purposes for which the building is designed or intended; nor from obtaining the special certificates required for the use and operation of elevators; nor from the installation of fire alarm systems where required by law; nor from complying with any lawful order for additional fire extinguishing appliances under the discretionary powers of the fire commissioner; nor from complying with any lawful order issued with the object of maintaining the building in a safe or lawful condition; nor from complying with any authorized direction to remove encroachments into a public highway or other public place, whether attached to or part of the building or not.

If this certificate is marked "Temporary", it is applicable only to those parts of the building indicated on its face, and certifies to the legal use and occupancy of only such parts of the building; it is subject to all the provisions and conditions applying to a final or permanent certificate; it is not applicable to any building under the jurisdiction of the Housing Division unless it is also approved and endorsed by them, and it must be replaced by a full certificate at the date of expiration.

If this certificate is for an existing building, erected prior to March 14, 1916, it has been duly inspected and it has been found to have been occupied or arranged to be occupied prior to March 14, 1916, as noted on the reverse side, and that on information and belief, since that date there has been no alteration or conversion to a use that changed its classification as defined in the Building Code, or that would necessitate compliance with some special requirement or with the State Labor Law or any other law or ordinance; that there are no notices of violations or orders pending in the Department of Housing and Buildings at this time; that Section 646F of the New York City Charter has been complied with as certified by a report of the Fire Commissioner to the Borough Superintendent, and that, so long as the building is not altered, except by permission of the Borough Superintendent, the existing use and occupancy may be continued.

"§ 646 F. No certificate of occupancy shall be issued for any building, structure, enclosure, place or premises wherein containers for combustibles, chemicals, explosives, inflammables and other dangerous substances, articles, compounds or mixtures are stored, or wherein automatic or other fire alarm systems or fire extinguishing equipment are required by law to be or are installed, until the fire commissioner has tested and inspected and has certified his approval in writing of the installation of such containers, systems or equipment to the Borough Superintendent of the borough in which the installation has been made. Such approval shall be recorded on the certificate of occupancy."

Additional copies of this certificate will be furnished to persons having an interest in the building or premises, upon payment of a fee of fifty cents per copy.

Certificate of Occupancy

CO Number: 302017788T001

This certifies that the premises described herein conforms substantially to the approved plans and specifications and to the requirements of all applicable laws, rules and regulations for the uses and occupancies specified. No change of use or occupancy shall be made unless a new Certificate of Occupancy is issued. *This document or a copy shall be available for inspection at the building at all reasonable times.*

A.	Borough: Brooklyn	Block Number: 01020	Certificate Type: Temporary
	Address: 149 12 STREET	Lot Number(s): 45	Effective Date: 05/11/2011
	Building Identification Number (BIN): 3022771	Building Type: New	Expiration Date: 08/09/2011
<i>For zoning lot metes & bounds, please see BISWeb.</i>			
B.	Construction classification:	1-D	(1968 Code)
	Building Occupancy Group classification:	B-1	(1968 Code)
	Multiple Dwelling Law Classification:	None	
	No. of stories: 3	Height in feet: 60	No. of dwelling units: 0
C.	Fire Protection Equipment: Sprinkler system		
D.	Type and number of open spaces: Loading berths (2)		
E.	This Certificate is issued with the following legal limitations: None		
Outstanding requirements for obtaining Final Certificate of Occupancy:			
There are 9 outstanding requirements. Please refer to BISWeb for further detail.			
Borough Comments: None			



Borough Commissioner



Commissioner

Certificate of Occupancy

CO Number: 302017788T001

Permissible Use and Occupancy						
All Building Code occupancy group designations are 1968 designations, except RES, COM, or PUB which are 1938 Building Code occupancy group designations.						
Floor From To	Maximum persons permitted	Live load lbs per sq. ft.	Building Code occupancy group	Dwelling or Rooming Units	Zoning use group	Description of use
001	3	150	B-1		16D	(2) LOADING BERTHS, PARKING AREA AND WAREHOUSE
002	3	150	B-1		16D	WAREHOUSE
003	3	150	B-1		16D	WAREHOUSE
END OF SECTION						



Borough Commissioner



Commissioner

END OF DOCUMENT

Certificate of Occupancy

CO Number: 302017788F

This certifies that the premises described herein conforms substantially to the approved plans and specifications and to the requirements of all applicable laws, rules and regulations for the uses and occupancies specified. No change of use or occupancy shall be made unless a new Certificate of Occupancy is issued. *This document or a copy shall be available for inspection at the building at all reasonable times.*

A.	Borough: Brooklyn	Block Number: 01020	Certificate Type: Final
	Address: 149 12 STREET	Lot Number(s): 45	Effective Date: 01/12/2012
	Building Identification Number (BIN): 3022771	Building Type: New	
<i>For zoning lot metes & bounds, please see BISWeb.</i>			
B.	Construction classification:	1-D	(1968 Code)
	Building Occupancy Group classification:	B-1	(1968 Code)
	Multiple Dwelling Law Classification:	None	
	No. of stories: 3	Height in feet: 60	No. of dwelling units: 1
C.	Fire Protection Equipment: Sprinkler system		
D.	Type and number of open spaces: Parking spaces (5), Parking (810 square feet), Loading berths (2)		
E.	This Certificate is issued with the following legal limitations: None		
Borough Comments: None			



Acting
Borough Commissioner



Commissioner

Certificate of Occupancy

CO Number: **302017788F**

Permissible Use and Occupancy						
All Building Code occupancy group designations are 1968 designations, except RES, COM, or PUB which are 1938 Building Code occupancy group designations.						
Floor From To	Maximum persons permitted	Live load lbs per sq. ft.	Building Code occupancy group	Dwelling or Rooming Units	Zoning use group	Description of use
001	3	150	B-1		16D	WAREHOUSE,2 LOADING BERTHS
002	3	150	B-1		16D	WAREHOUSE
003	3	150	B-1		16D	WAREHOUSE
END OF SECTION						



Acting

Borough Commissioner



Commissioner

END OF DOCUMENT



[CLICK HERE TO SIGN UP FOR BUILDINGS NEWS](#)

NYC Department of Buildings

Actions

Page: 1

Premises: 149 12 STREET BROOKLYN

BIN: [3022771](#) Block: 1020 Lot: 45

NUMBER

TYPE

FILE DATE

BN 1742-110355

BUILDING NOTICE

00/00/1955

CERT 145694NB1006-55-101855

[\(PDF\)](#)

CERTIFICATE OF OCCUPANCY

00/00/1955

EA 1997/07SO/040809#1510

ELEVATOR APPLICATION

09/07/2007

NB 445-041353

NEW BUILDING

00/00/1953

NB 10067-18-55DOC17-042055

NEW BUILDING

00/00/1955

PRS 280-020369

PLUMBING REPAIR SLIP

00/00/1969

WITH 7-021455

00/00/1955

[V* 111506CKOST001OOI](#)

DOB VIOLATION - DISMISSED

11/15/2006

[V* 042108C0601MM](#)

DOB VIOLATION - DISMISSED

04/21/2008

[V* 070208C0601VP](#)

DOB VIOLATION - DISMISSED

07/02/2008

[V* 042512E9027/422507](#)

DOB VIOLATION - RESOLVED

04/25/2012

[V 120319E9027/668000](#)

DOB VIOLATION - ACTIVE

12/03/2019

[VECL 042716CSTFVZ01](#)

VIOLATION ECB LIEN - ACTIVE

04/27/2016

[VEL* 070208C06VP02](#)

VIOLATION ECB LIEN DISMISSED

07/02/2008

[VEL* 071806CSSTIB01](#)

VIOLATION ECB LIEN DISMISSED

07/18/2006

[VEL* 021117CSPOUA02](#)

VIOLATION ECB LIEN DISMISSED

02/11/2017

If you have any questions please review these [Frequently Asked Questions](#), the [Glossary](#), or call the 311 Citizen Service Center by dialing 311 or (212) NEW YORK outside of New York City.


[CLICK HERE TO SIGN UP FOR BUILDINGS NEWS](#)

NYC Department of Buildings
Mechanical Data Query

It takes 24 hours for updated information to appear on this page. Additional information may be available in the [DOB NOW Public Portal](#).

Premises: 149 12 STREET BROOKLYN

Filed At: 149 12 STREET

BIN: [3022771](#) Block: 1020 Lot: 45

Device Number: 3F6098

Device Type:	FREIGHT ELEVATOR	Record:	34470	
Device Status:	ACTIVE	Status Date:	04/10/2009	
Stat Comm:	EA1997/07/SO	Approval:	04/08/2009	Alteration:

Floor From:	1	Travel Distance:	45'	Car Entrances:	
Floor To:	3	Speed - F.P.M.:	100	Capacity - Lbs.:	5,000

	HOIST ROPES	CAR CNTWT ROPES	MACHN CNTWT ROPES	BACKDRUM ROPES	GOVERNOR ROPES
Quantity	6				1
Size	5/8				3/8
Kind	STEEL				STEEL

Governor Type:	CENTRIFUGAL	Safety Type:	INSTANTANEOUS
Machine Type:	OVERHEAD GEAR TRACTION	Mode Operation:	AUTOMATIC PUSH
Car Buffer Type:	SPRING	Fireman's Service:	Yes
Working Pressure:		Manufacturer:	

If you have any questions please review these [Frequently Asked Questions](#), the [Glossary](#), or call the 311 Citizen Service Center by dialing 311 or (212) NEW YORK outside of New York City.

HIG Research Summary

Site Location

149 12th Street
149 12th Street
Brooklyn, NY

Requested by

Salem Environmental, LLC
203 Main Street
Flemington, NJ

HIG Project

2036638

Client Project

Date Created

04/03/2020



Historical
Information
Gatherers

This Research Summary identifies the products and services provided by Historical Information Gatherers, Inc. (HIG) for the above referenced site location. All products are provided as PDFs unless otherwise noted.

City Directory Pages/Abstracts

Research Methodology: A search was conducted for city directories that include coverage of the site area using HIG's City Directory Collection and other sources, if needed. Directories for the following years were identified for the site area. A comma between date ranges indicates a gap of 10 years or more in available city directories:

Brooklyn 1934-2018

The above listed directories were reviewed at approximate 5 year intervals to determine if the street(s) specified in the order were included in the directories and had listings for the site area. HIG attempted to identify former street names and aliases and if identified, these were also included in the review.

Research Results: City directory information, when provided, was used to create a multi-page file(s) named CD- followed by the street name. When City Directory Pages are provided, the publication name and date are shown at the top of each page. When a City Directory abstract is provided, the first page of the abstract includes the relevant publication information. The years of coverage identified for each street and any identified historical street names are as follows:

12th St (1934-2018)

FIM+ Maps

The HIG Historical Map Collection and the United States Library of Congress Map Collection were searched for fire insurance maps (FIMs), real estate atlases and similar maps for the site location and adjoining properties. These maps were used to create a multi-page file named FIM+Maps. The maps have title blocks that include the map publisher, year the map was created and, if applicable, the year the map was last updated. The years provided are:

1880, 1886, 1893, 1903, 1904, 1915, 1939, 1950

Disclaimer & Limitation of Liability

This Research Summary and the related documents and images provided by Historical Information Gatherers (hereafter referred to as the "Site Specific HIG Data") contain information obtained from a variety of public and private sources. Additional information for the site and surrounding properties may exist. Accordingly, there can be no guaranty or warranty that the information provided is complete for its particular intended purpose. No warranty expressed or implied, is made whatsoever in connection with the Site Specific HIG Data. Historical Information Gatherers specifically disclaims the making of any such warranties, including without limitation, merchantability or fitness for a particular purpose. Historical Information Gatherers, its officers, employees and independent contractors cannot be held liable to anyone for any loss or damage, whether arising out of errors or omissions, negligence, accident or any other cause, resulting directly or indirectly from any information provided or any information not provided in the Site Specific HIG Data. Any liability on the part of Historical Information Gatherers is strictly limited to a refund equal to the amount paid for the Site Specific HIG Data.

HIG Copyright Notice

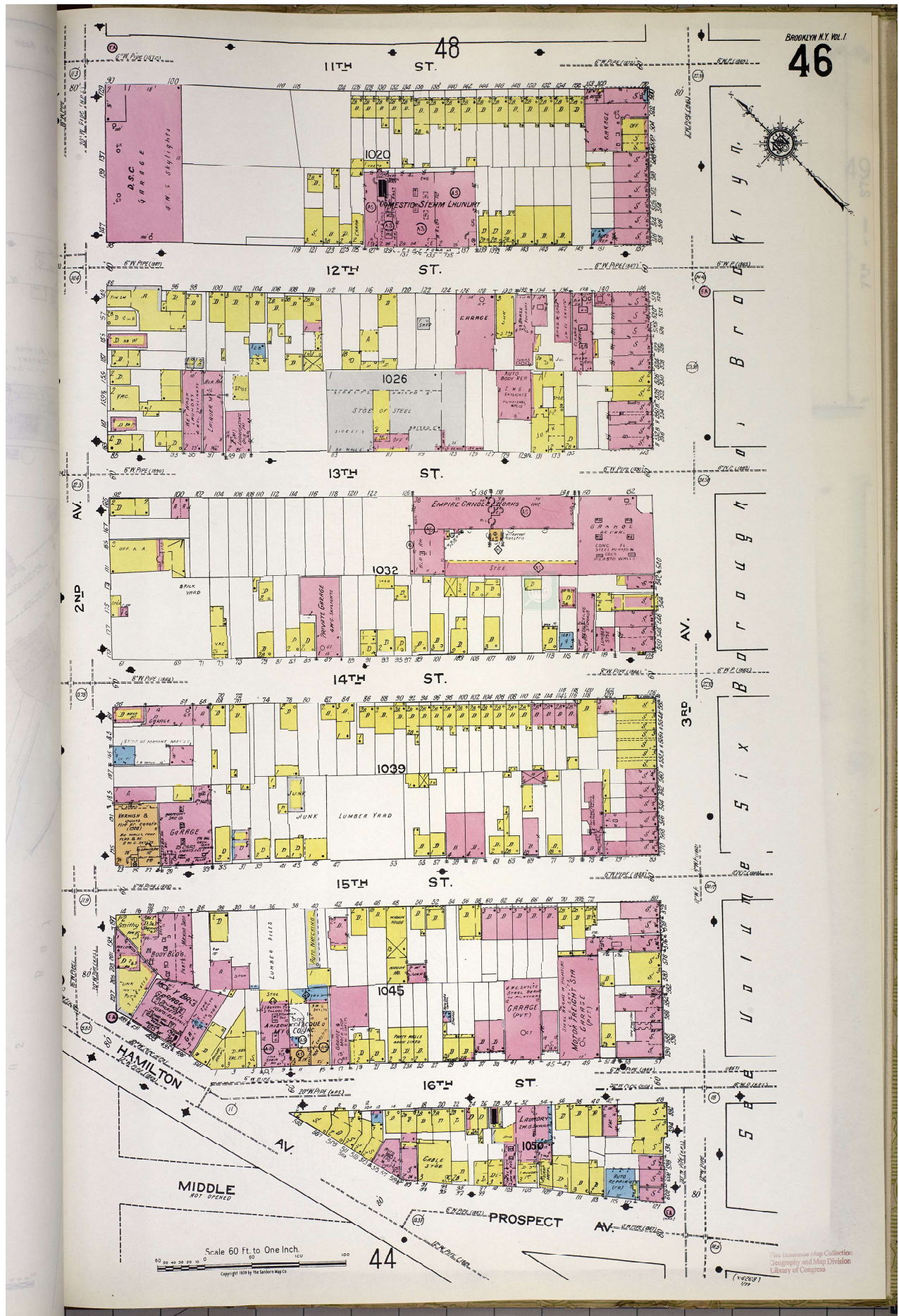
This Research Summary and the selection, arrangement and compilation of Site Specific HIG Data are the property of Historical Information Gatherers. © Copyright 2020 by Historical Information Gatherers, Inc. All rights reserved. The person or entity that ordered and paid for the Site Specific HIG Data is granted a personal, non-assignable, limited license to reproduce the Site Specific HIG Data solely for purposes of providing supporting documentation for reports produced for the site location which is noted on page one of this Research Summary. Any other reproduction or other use of the Site Specific HIG Data in any media or format, in whole or in part, is expressly prohibited without prior written permission from Historical Information Gatherers, and the person or entity that ordered and paid for the Site Specific HIG Data assumes all liability for the making of any such reproductions.

Licensing Agreement

The licensing agreement between Historical Information Gatherers and infoGroup provides that Historical Information Gatherers may create photocopies or reproductions of portions of Polk City Directories, Hill-Donnelley Criss-Cross Directories and other directories under infoGroup copyright. The licensing agreement also permits the

person or entity that ordered and paid for the Site Specific HIG Data to include photocopies or reproductions of portions of Polk City Directories, Hill-Donnelley Criss-Cross Directories and other directories under infoGroup copyright as supporting documents for reports produced for the site which is the subject of the Site Specific HIG Data.





Map Type: Fire Insurance
 Publisher: Sanborn Map Co.
 Publication Name: Brooklyn, NY Vol. 1
 Base Map Date: 1915
 Revised Date: 1939
 Republished Date: 1939
 Sheet Number: 46

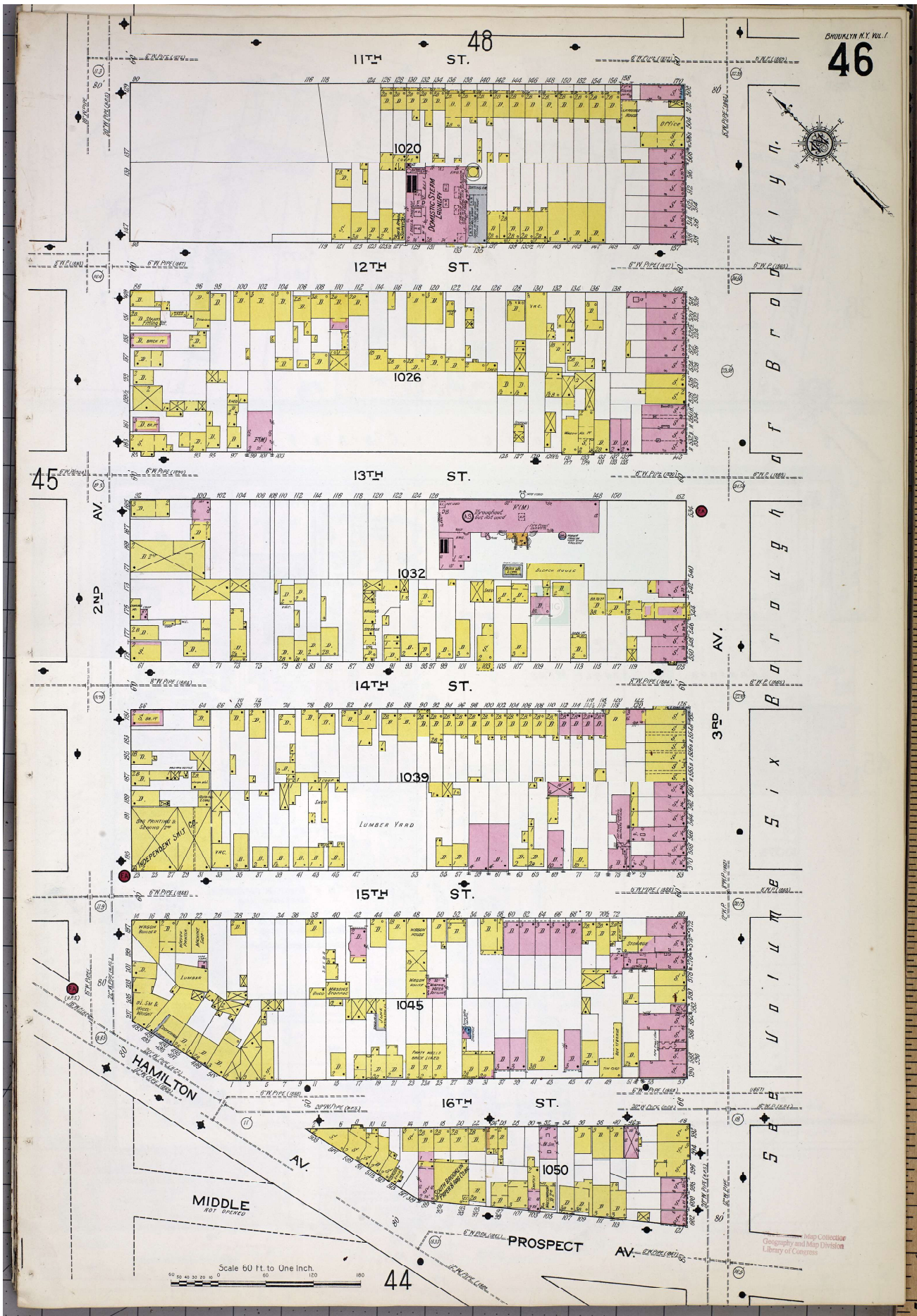
1939

Requested by: Salem Environmental, LLC

149 12th Street
 149 12th Street
 Brooklyn, NY 11215

HIG Project # 2036638 www.historicalinfo.com





Map Type: Fire Insurance
 Publisher: Sanborn Map Co.
 Publication Name: Brooklyn, NY Vol. 1
 Base Map Date: 1915
 Revised Date:
 Republished Date:
 Sheet Number: 46

1915

Requested by: Salem Environmental, LLC

149 12th Street
 149 12th Street
 Brooklyn, NY 11215

HIG Project # 2036638 www.historicalinfo.com






Map Type: Fire Insurance
 Publisher: Sanborn Map Co.
 Publication Name: Brooklyn, NY Vol. 1
 Base Map Date: 1904
 Revised Date:
 Republished Date:
 Sheet Number: 46

1904

Requested by: Salem Environmental, LLC
 149 12th Street
 149 12th Street
 Brooklyn, NY 11215
 HIG Project # 2036638 www.historicalinfo.com





Map Type: Real Estate Atlas
 Publisher: Hyde & Company
 Publication Name: Brooklyn, NY Vol. 01
 Base Map Date: 1903
 Revised Date:
 Republished Date:
 Sheet Number: 24R

1903

Requested by: Salem Environmental, LLC

149 12th Street
 149 12th Street
 Brooklyn, NY 11215

HIG Project # 2036638 www.historicalinfo.com



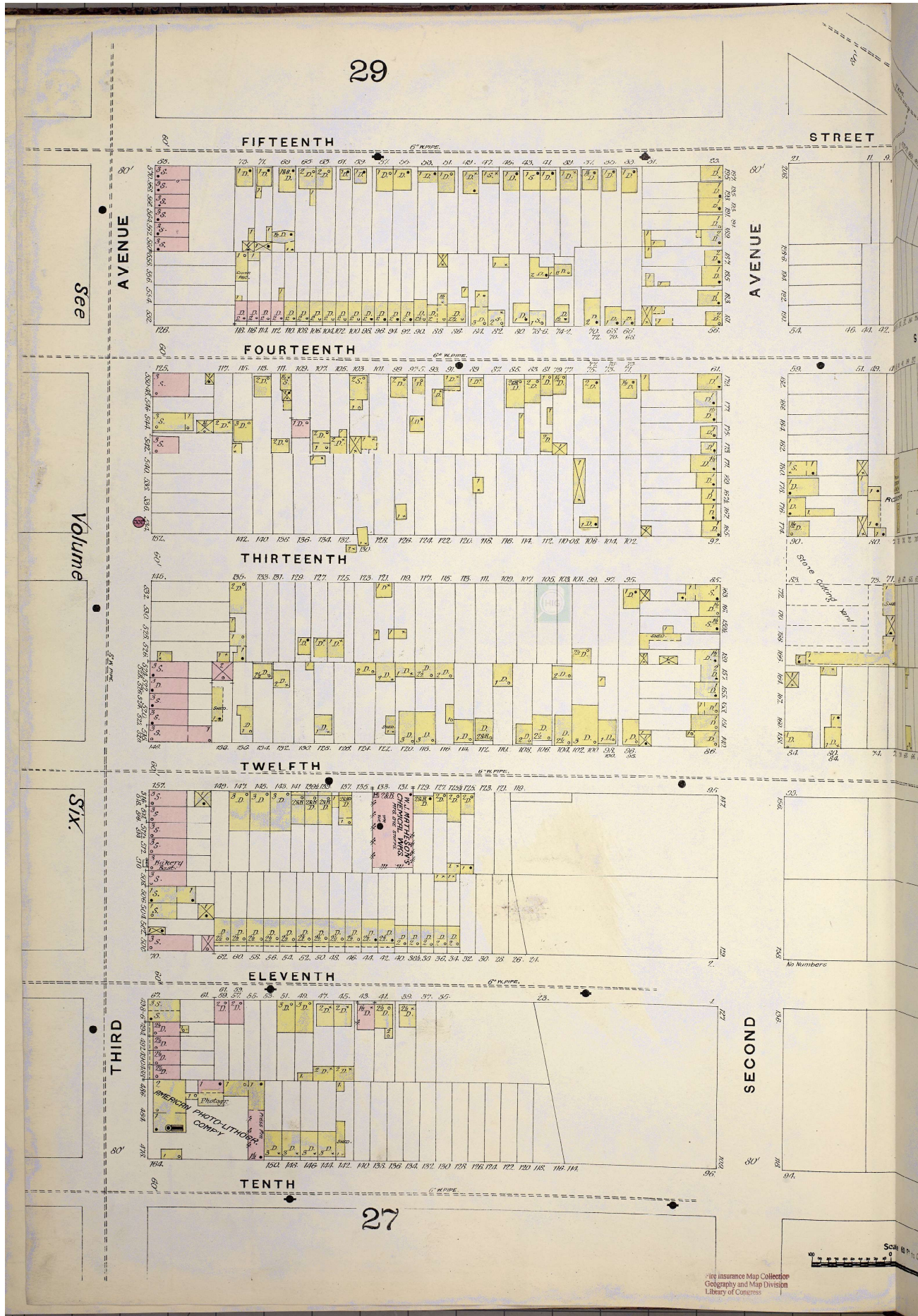


Map Type: Real Estate Atlas
 Publisher: G. W. Bromley and Co.
 Publication Name: Brooklyn, NY
 Base Map Date: 1893
 Revised Date:
 Republished Date:
 Sheet Number: 29

1893

Requested by: Salem Environmental, LLC
 149 12th Street
 149 12th Street
 Brooklyn, NY 11215
 HIG Project # 2036638 www.historicalinfo.com





Map Type: Fire Insurance
 Publisher: Sanborn Map & Publishing Co.
 Publication Name: Brooklyn, NY Vol. 1
 Base Map Date: 1886
 Revised Date:
 Republished Date:
 Sheet Number: 28L

1886

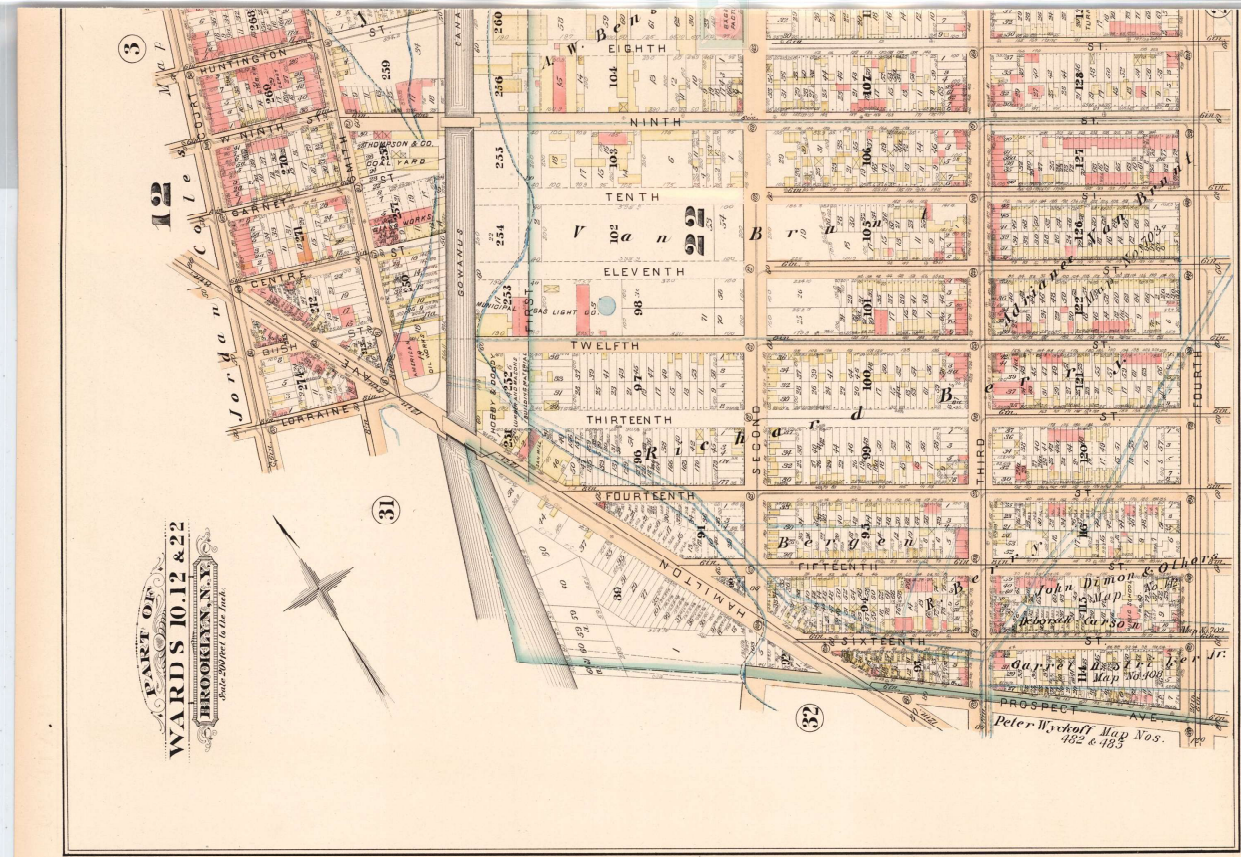
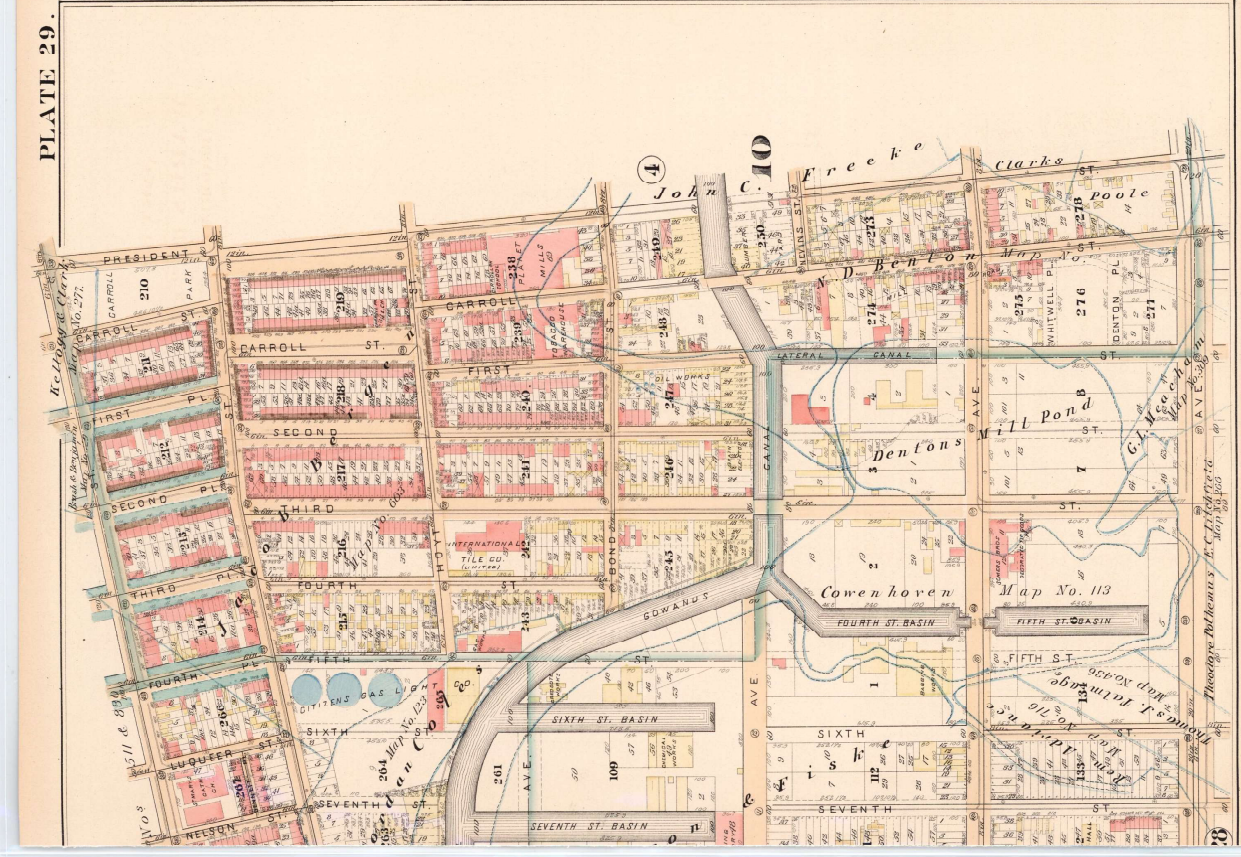
Requested by: Salem Environmental, LLC

149 12th Street
 149 12th Street
 Brooklyn, NY 11215

HIG Project # 2036638 www.historicalinfo.com



Fire Insurance Map Collection
 Geography and Map Division
 Library of Congress



Map Type: Real Estate Atlas
 Publisher: E. Robinson
 Publication Name: Brooklyn, NY
 Base Map Date: 1886
 Revised Date:
 Republished Date:
 Sheet Number: 29

1886

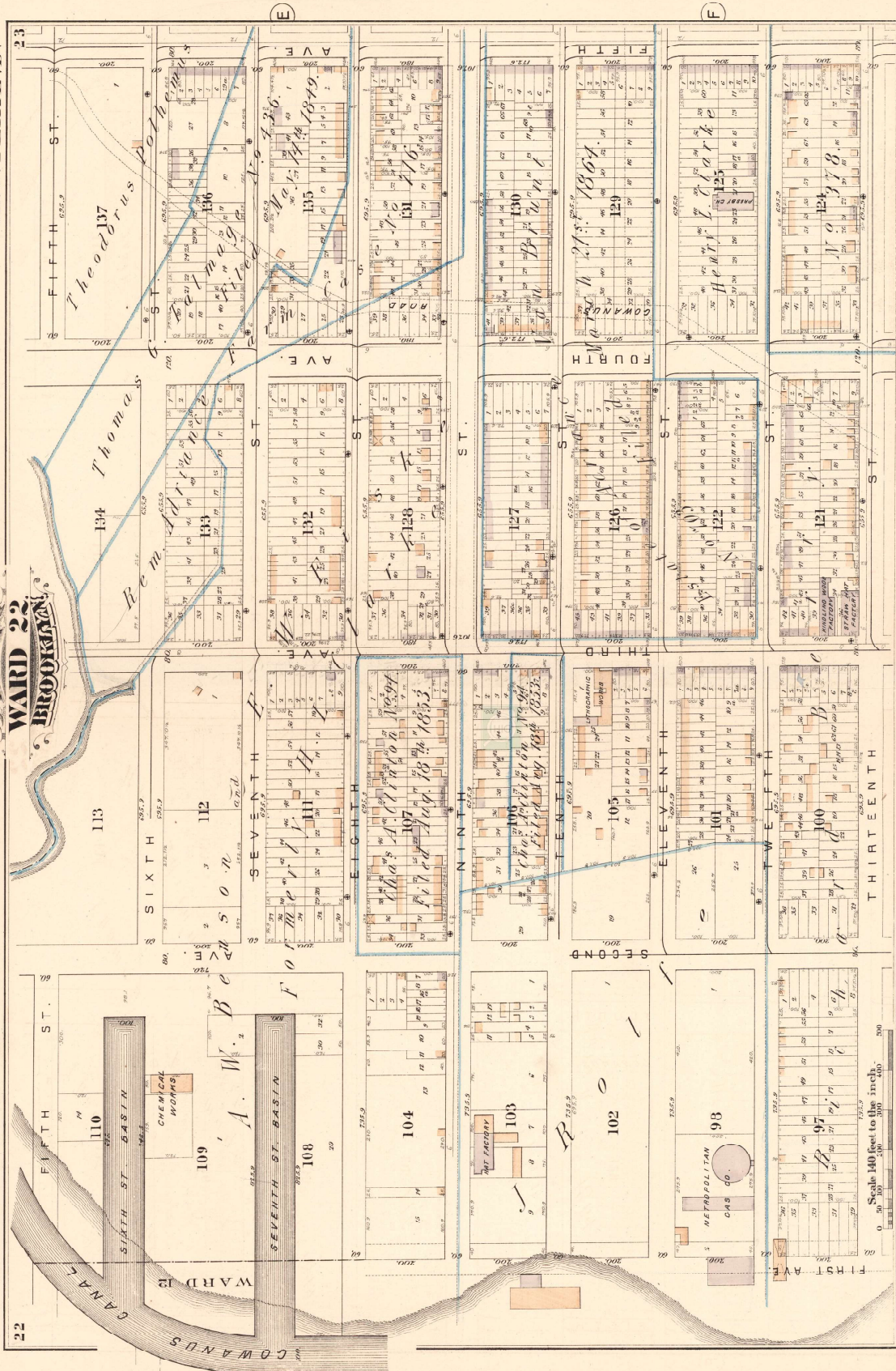
Requested by: Salem Environmental, LLC

149 12th Street
 149 12th Street
 Brooklyn, NY 11215

HIG Project # 2036638 www.historicalinfo.com



PART OF WARD 22 BROOKLYN



Map Type: Real Estate Atlas
 Publisher: G. M. Hopkins
 Publication Name: Brooklyn, NY Vol. 04
 Base Map Date: 1880
 Revised Date:
 Republished Date:
 Sheet Number: D

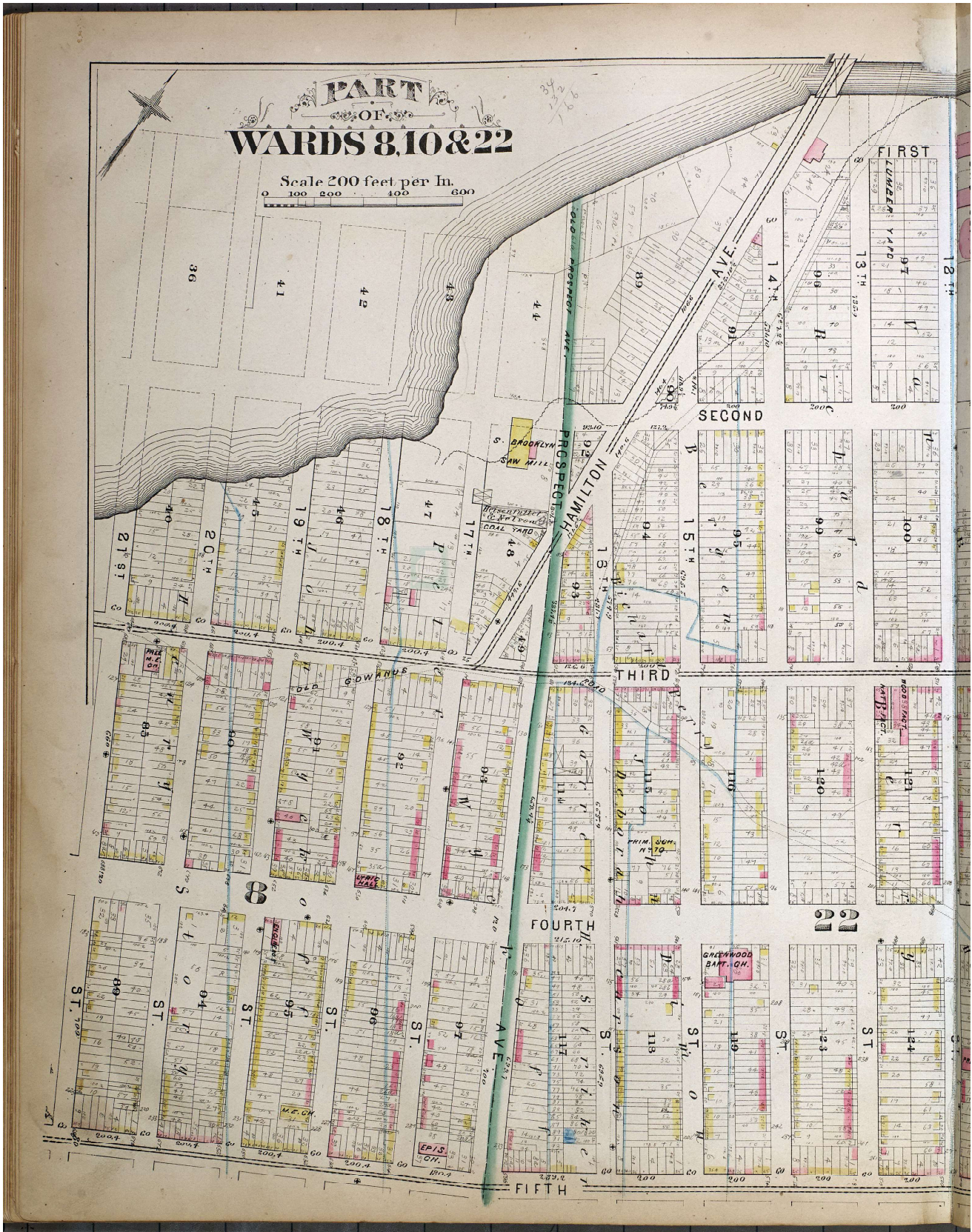
1880

Requested by: Salem Environmental, LLC

149 12th Street
 149 12th Street
 Brooklyn, NY 11215

HIG Project # 2036638 www.historicalinfo.com





Map Type: Real Estate Atlas
 Publisher: Geo. W. Bromley & E. Robinson
 Publication Name: Brooklyn, NY
 Base Map Date: 1880
 Revised Date:
 Republished Date:
 Sheet Number: 14L

1880

Requested by: Salem Environmental, LLC

149 12th Street
 149 12th Street
 Brooklyn, NY 11215

HIG Project # 2036638 www.historicalinfo.com





Map Type: Real Estate Atlas
 Publisher: Geo. W. Bromley & E. Robinson
 Publication Name: Brooklyn, NY
 Base Map Date: 1880
 Revised Date:
 Republished Date:
 Sheet Number: 14R

1880

Requested by: Salem Environmental, LLC

149 12th Street
 149 12th Street
 Brooklyn, NY 11215

HIG Project # 2036638 www.historicalinfo.com



Brooklyn, New York

November 2017 Edition - Location Section - Listings Arranged By Address

Brooklyn

12Th Ave

Address	Business Name	Phone	Employees	Homeowner	Notes
Continuation Of. 12Th Ave Mail: Brooklyn, NY 11228 Tract 36047:166 4\$					
#1	Multi-Unit Address				
#2	Multi-Unit Address				
#3	Multi-Unit Address				
#4	Multi-Unit Address				
#5	Multi-Unit Address				
#6	Multi-Unit Address				
#7	Multi-Unit Address				
#8	Multi-Unit Address				
#9	Multi-Unit Address				
#10	Multi-Unit Address				
#11	Multi-Unit Address				
#12	Multi-Unit Address				
#13	Multi-Unit Address				
#14	Multi-Unit Address				
#15	Multi-Unit Address				
#16	Multi-Unit Address				
#17	Multi-Unit Address				
#18	Multi-Unit Address				
#19	Multi-Unit Address				
#20	Multi-Unit Address				
#21	Multi-Unit Address				
#22	Multi-Unit Address				
#23	Multi-Unit Address				
#24	Multi-Unit Address				
#25	Multi-Unit Address				
#26	Multi-Unit Address				
#27	Multi-Unit Address				
#28	Multi-Unit Address				
#29	Multi-Unit Address				
#30	Multi-Unit Address				
#31	Multi-Unit Address				
#32	Multi-Unit Address				
#33	Multi-Unit Address				
#34	Multi-Unit Address				
#35	Multi-Unit Address				
#36	Multi-Unit Address				
#37	Multi-Unit Address				
#38	Multi-Unit Address				
#39	Multi-Unit Address				
#40	Multi-Unit Address				
#41	Multi-Unit Address				
#42	Multi-Unit Address				
#43	Multi-Unit Address				
#44	Multi-Unit Address				
#45	Multi-Unit Address				
#46	Multi-Unit Address				
#47	Multi-Unit Address				
#48	Multi-Unit Address				
#49	Multi-Unit Address				
#50	Multi-Unit Address				
#51	Multi-Unit Address				
#52	Multi-Unit Address				
#53	Multi-Unit Address				
#54	Multi-Unit Address				
#55	Multi-Unit Address				
#56	Multi-Unit Address				
#57	Multi-Unit Address				
#58	Multi-Unit Address				
#59	Multi-Unit Address				
#60	Multi-Unit Address				
#61	Multi-Unit Address				
#62	Multi-Unit Address				
#63	Multi-Unit Address				
#64	Multi-Unit Address				
#65	Multi-Unit Address				
#66	Multi-Unit Address				
#67	Multi-Unit Address				
#68	Multi-Unit Address				
#69	Multi-Unit Address				
#70	Multi-Unit Address				
#71	Multi-Unit Address				
#72	Multi-Unit Address				
#73	Multi-Unit Address				
#74	Multi-Unit Address				
#75	Multi-Unit Address				
#76	Multi-Unit Address				
#77	Multi-Unit Address				
#78	Multi-Unit Address				
#79	Multi-Unit Address				
#80	Multi-Unit Address				
#81	Multi-Unit Address				
#82	Multi-Unit Address				
#83	Multi-Unit Address				
#84	Multi-Unit Address				
#85	Multi-Unit Address				
#86	Multi-Unit Address				
#87	Multi-Unit Address				
#88	Multi-Unit Address				
#89	Multi-Unit Address				
#90	Multi-Unit Address				
#91	Multi-Unit Address				
#92	Multi-Unit Address				
#93	Multi-Unit Address				
#94	Multi-Unit Address				
#95	Multi-Unit Address				
#96	Multi-Unit Address				
#97	Multi-Unit Address				
#98	Multi-Unit Address				
#99	Multi-Unit Address				
#100	Multi-Unit Address				

1 = 1-9 Employees 2 = 10-99 Employees 3 = 100+ Employees F = Financial R = Retail S = Services G = Government O = Other P = Professional
 * = Business ■ = Prefers No Mail H = Confirmed Homeowner h = Probable Homeowner
 Copyright 2017 - infoUSA City Directories - All Rights Reserved

Brooklyn, New York

November 2006 Edition - Location Section - Listings Arranged By Address

12th Ave

Continuation Of: 12th Ave
Mail: Brooklyn NY 11219
Tract 36047:192 (odd#s) 3\$
Tract 36047:214 (even#s) 2\$
XSECT 615 ST
Tract 36047:192 (odd#s) 3\$
Tract 36047:212 (even#s) 3\$
XSECT 62ND ST
6202 Shahzad Khuram
6206, 6210
6212 h Scibilia J
6216 h Fazzolari Dominick
6220 h Lohi Chm Meng
6224 h Ercolino Mary
XSECT 63RD ST
Tract 36047:194 (odd#s) 3\$
Tract 36047:212 (even#s) 3\$
XSECT TABOR CT
6301 * Angel Guardian Child & Family
* Angel Guardian Home
* Bay Ridge Montessori School
6304 h Kenul Lado
6308 Grier K
* T & R Parkside Realty
6310 h Fazzini N
6314 h Abawi Maialia
6318 h Smilovich Nereo
6320 Dik Joumana
6322 h Mellor Janette
6324 h Gaziarc
XSECT 64TH ST
XSECT 65TH ST
6507 * Regina Pacis Enrichment Ctr
6514 h Macchia Carmelina
6516 h Cheung Jing
6518 h Chen Ning
6520 Oubetta A
XSECT 66TH ST
Tract 36047:194 (odd#s) 3\$
Tract 36047:210 (even#s) 2\$
6602 h Di-Giovanni M
6604 h Botti Mary
6608 h Rotti Thomas
6610 h Enella John
6611 h Kodana Emi
6614 De-Stefano S
6615 h Schlessinger D
6616 h Bove Michael
6617 h Ali Marissa
6622 h Brennan William
6624 h Caka Vangjil
XSECT 67TH ST
Tract 36047:196 (odd#s) 3\$
Tract 36047:210 (even#s) 2\$
6701 h Diandollo Dominick
6705 h Gallagher Walter
6708 h Gallochi D
6709 h Cassio Giulia
6711 h Passaro Loretta
6712 h Koch T J
6714 h Farrault L
6715 h Montalto Angelo
6717 h Lafranca Vito
XSECT OVERTON AVE
Mail: Brooklyn NY 11219 (odd #s)
Tract 36047:196 (odd#s) 3\$
Tract 36047:208 (even#s) 4\$
XSECT BAY RIDGE AVE
6902
Mail: Brooklyn NY 11228
6903 h Poug Peter
6904 h Calabro Thomas
6906 h Taffo Carmine
6909 Chen Zhuo Xing
6911 Chen Jun Zhi
6912 Lomantis Konstantinos
6913 Li Yunfan
6915 h Yuan Yao Jiu

6914 h Grieco A S
6915 h Lohoso Anthony
6917 h Adriano Olivia
6918 h Hu Xing Qing
6920 Chen Yuan You
6921 h Cappillo Lucille
6922 h Palermo Alfonso J
* Titus Associates
6923 h Roccasalvo S
XSECT 70TH ST
7001 h Clark T
7002 h Grillo Eleanor
7003 Conforte Stephen
7004 h Madison V
7006 h De-Salvo John
7007 h Guida George
7009 Lopez Jose A
7010 h Lemole G
7012 h Biskinari G
7015 h Maczola M
7017 h Falco Joseph
7021 h Di-Maggio Francesca
7023
XSECT 71ST ST
7101 h Limone M De-Rosa
7103 h Giganti Bill
7105 * C & D Bakery
7109 h Polo J P
7111 h Pellegrino Joseph
7113 h Simonetti J
7115
7117 h Bunescu Ana
7121, 7123
XSECT 72ND ST
Tract 36047:200 (odd#s) 4\$
Tract 36047:208 (even#s) 4\$
7201 h Mancuso A M
7203
7205 h La-Gressa Joseph J
7209 Asghar Muhammad
7213 h Bianchi S M
7217 h Lombardo H
7221 Ratnikova Yelizaveta
7223
XSECT 73RD ST
7301 Chen Wei Niao
7302 Aquilino Don
7303 h Gitto Salvatore
7304 h Gambale Elizabeth
7305 Contard James
7306 h Emante A
7309 Chau Jack
7312 h Cangialosi Paul P
7313 Guadagnuolo Nicole
7314 h Arkadani Nabill
7315 h Spadaro P C
7316 h Di-Lillo Pasquale
7317
7318 Laurie Vincent Y
7322 h Marradi Vincent
7323, 7324
XSECT 74TH ST
7401 h Mignone Orazio
7402 h Baranello Nicholas W
7403 Yu Kaiu Jim
7404 h Datri J F
7405 h Mucciarone Angela
7406 h Naimo L
7409 h Gambale Joseph
7410 h Nicoletti D
7411 h Makrinos J S
7412 Hassan Mohamed
7414 h Sciascia M
7420 h Moraca
XSECT BAY RIDGE PKY
7512 h Ciccone A F
7513 h Amo Sally
7514 h Casesa M
7516 h Kelly Patrick J
7518 h Collings M
7524 h Lavaca M J
XSECT 76TH ST
7601 h Chirico Anthony
7602 h Martini G
7604 h Barbati L W
7605 h Lobuglio A

7606 h Russo G M
7610 h Vasta Joann
7612 h Campisi R J
7613 h Spata A A
7614 h Ildebrand Frank
7616 h Cangemi I
7617 h Troia Thomas
7618 h McGowan M S
7621 h Miccio A S
7622 h Allocca T
7624 h Marino P J
XSECT 77TH ST
7714 h Micali B M
7715 h Legalande Nicola
7717 h Behnen Andrew
7718 Hatzimouris Argirios
7719
7723 h Wiseman George
7724 h Paganelli J K
XSECT 78TH ST
7801 h Kreines Charles
7802 h Cordano R M
7803
7805 h Naselli J N
7806 h Guglielmo F
7807 h Paganelli J K
7810 h Haino J F
7812 h Scarmato L A
7813 h Palazzolo Alfonso
7815 h Palazzolo Pietro
7816 h Bouzalas T
7817 h Paganelli F
7818 Sfera Michael
7821 h Cirrincione A
7822 h Sapienza Jean
7823 h Marcolini Joseph
7901 h Jacobini Joseph
7902 h Guerra Nick
7904 h Armento J
7905 h Alessandro J L
7908 h Itani M J
7909 h Pallotta N
7913 h Chiarrini Joseph
7916 Santamara Giuseppe
7918 h Chiarella Ralph C
7922 h Abaring Gemma
7923 h Tagliagambe J A
7924 h Inzuch M J
7925 h Parruzella James
7926 h Regina Alexis
7927 h Villano A
XSECT 80TH ST
8001 h Buscaglia John
8003 h Strunolo Thomas
8005 h Colosi M J
8010 h Fassano Steven
8013 h Alatsis G
8015 h Panaro N S
8017 h Gallo Gregory
8018 h Gallo Ralph
8019 h Salvatore A L
8021 h Santo Dominick
8022 h Santo Dominick
XSECT 81ST ST
8101 h Marnelli O
8102 h Mortillaro C
8104 h Dantonio Michael
8105 h Gabriel Susan
8106 h Conti C A
8107 h Lepis J
8108 h Keis L
8109 h Agostino G J
8110 h Skolnick F
8109 h Angerami M
8110 h Russo E
8112 h Decchille Lawrence
8118 h Frasca Rossana
8119 h Witkowski P M
8121 h Caravello V
XSECT 82ND ST
8201
8202 h Celona Annette
8206 h Torizzo Giovanni
8207 h Garofalo Diane
8208 h Cimmino A
8212 h Galati Jack
8215
8217 h Cascio Frank
8219 h Mortillaro Thomas A
8220 h Ferrantino A
8223 h Parrelli J
XSECT 83RD ST
8301 h Privetelli V J
8304
8305 h Costakis Spiros
8309 h Frattanni
8311 h Casto Anthony
8312 h Papaleo S F
8313 h Brimigioni S T
8317 h Fischetti Patricia
8318, 8317, 8321
8322 h Pedulla F
XSECT 84TH ST
8403
8405 h Micklignit M P
8407 h Picarello Anthony
8407 h Donato Frances
8411
8414 h Santangelo F
8415
8417 h Rebram L K

8418 h Burdo J
8419 h Lanza F G
8420 h Kouroukios Michael
8420 h Ferraro A A
8423 h Mandarano Dominic
8424 h Mattera Michael
8424 h Hronopolous M G
8506 h Bader Z A
8517 Chu Anthony
8518 Kanth Ashraf
9
9 * Asl
9 * Dollar Mighty Inc
9 * Elegance Footwear Inc
9 * Hamilton Plaza Vision Ctr
37
XSECT 2ND AVE
98 * Blue Center Inc
114 * King Research
115 h Cruz Roberto
126 * Alexs Meat & Provision Inc
127 * Cameo Metal Products Inc
130 * Z International Warehouse
134 * Eternity Stainless Steel
136 * Trans World Intl New York Inc
137 * Baskin-Robbins
137 * Dunkin Donuts
137 * Hamilton Plaza Liquors
138 * Prima Food LLC
140 * Nelsons Hawg House
153 * Carlos Auto Repair
156 Calabro Kevin
162
164 h Fries M
166
167 Smithsimon Molly
168 h Agudelo Ivan
169 h Hernandez Salvador
170 h Agudelo Beatriz
171
172 Lavita Giacomo
173 Padua Veronica
174 h Torres R
175
176 h Laboy Ronald & Lillian Ronal
177 h Melendez E
178, 179, 180
181 h Debiase Noah
183 Friel David
185 h Caban Y
188 h Zelata Carmelo
189 h Melaya Nedjelja J
190 h Barber Richard
191 h Cohen Eric
193 Kenny Sam & Irena
195 h Allen G
196 h Gil Edgar
197 h Delgado Pedro
198 h Bowen Candace
200 h Bondy D
201
202 Newman Steven
203 h Newman Steven
204
205 h Challan B R
207 Gomez Noemi
209 h Fries I S
211 h Radacovsky Sue
212 h Wilson Jacqueline
219
227 h Dombrow Lisa
228 h Redfing M
229 Fortner L Sidney
230 h Lohansky Benjamin
231 Edwards Sarah & Jonathan
232 h Anderson T J
233 h Dallesio John
234 h Aguilar M E
235

12th St
718 Resident 28 Non-Res 46 New
Mail: Brooklyn NY 11215
Tract 36047:123 1\$
5
20 718 369-1100 95
1R 718 499-1557 89
1R 718 369-7500 04
1R 718 499-4260 05
NCL
10 718 599-8500 03
20 718 788-0122 00
Tract 36047:117 2\$
115 h King Roberto
126 * Alexs Meat & Provision Inc
127 * Cameo Metal Products Inc
130 * Z International Warehouse
134 * Eternity Stainless Steel
136 * Trans World Intl New York Inc
137 * Baskin-Robbins
137 * Dunkin Donuts
137 * Hamilton Plaza Liquors
138 * Prima Food LLC
140 * Nelsons Hawg House
153 * Carlos Auto Repair
156 Calabro Kevin
162
164 h Fries M
166
167 Smithsimon Molly
168 h Agudelo Ivan
169 h Hernandez Salvador
170 h Agudelo Beatriz
171
172 Lavita Giacomo
173 Padua Veronica
174 h Torres R
175
176 h Laboy Ronald & Lillian Ronal
177 h Melendez E
178, 179, 180
181 h Debiase Noah
183 Friel David
185 h Caban Y
188 h Zelata Carmelo
189 h Melaya Nedjelja J
190 h Barber Richard
191 h Cohen Eric
193 Kenny Sam & Irena
195 h Allen G
196 h Gil Edgar
197 h Delgado Pedro
198 h Bowen Candace
200 h Bondy D
201
202 Newman Steven
203 h Newman Steven
204
205 h Challan B R
207 Gomez Noemi
209 h Fries I S
211 h Radacovsky Sue
212 h Wilson Jacqueline
219
227 h Dombrow Lisa
228 h Redfing M
229 Fortner L Sidney
230 h Lohansky Benjamin
231 Edwards Sarah & Jonathan
232 h Anderson T J
233 h Dallesio John
234 h Aguilar M E
235

LOCATION

CALL TODAY FOR A FREE TRIAL (877) 525-1242

Age Under 35, Age 35 to 50, Age Over 50, Income Under \$50,000, Income \$50,000-\$100,000, Income Over \$100,000, New Listing, New at this Address, Phone # Change, NCL = No Current Listing, Copyright 2006 - Hill-Donnelly Corporation - All Rights Reserved

Brooklyn, New York

November 2003 Edition - Location Section - Listings Arranged By Address

12th Ave

Continuation of 12th Ave
Mail: Brooklyn NY 11228
Tract 36047:200 (odd#s) 35
Tract 36047:202 (even#s) 45
7401 Arena Rose M 718 748-7907
7402 Ignone Orlando 718 600-0290
7403 Baranello Nicholas W 718 890-4021
7404 I Xiu Y 03 718 921-0148
7405 Delfi Francis L 03 718 680-4861
7406 Mucciarone Carmine Jr 03 718 833-5454
7407 Naimo Larry J Jr 03 718 833-0444
7408 Garbale Joseph A 718 833-0844
7409 Mucciacchio Joseph G 718 833-2577
7410 Nicoletti Fortunato 94 718 236-0727
7411 NCL
7412 Lum Jun H 98 718 836-5693
7413 Silver Wendy G 01 718 680-0415
7414 7424 NCL
XSECT BAY RIDGE PKWY
7512 Haverly Michael 01 718 921-2668
7513 Seltico C 03 718 680-6406
7514 NCL
7516 Kelly Patrick J 75 718 836-4460
7517 Gustaitis Joseph 82 718 836-8093
7522 NCL
XSECT 76TH ST
7601 Flynn Gen E h 718 236-7422
7604 NCL
7605 Luboglio Anna 00 718 238-0159
7610 Nuytter Tracyann A 66 718 833-5454
7612 7613 NCL
7614 Idebrando Frank J 62 718 236-1369
7615 Frantzoni John K 01 718 833-3689
7617 Troia Thomas 01 718 833-3689
7618 NCL
7622 Allocca Theresa E 70 718 836-3406
7624 NCL
XSECT 77TH ST
7713 Laglante Nicola 95 718 745-1814
7716 Bahnsen Andrew H 92 718 836-8481
7717 Claffone Janine 03 718 680-7002
7718 Priestawes James 03 718 836-1248
7719 Wiseman George R 75 718 836-0590
7724 NCL
XSECT 78TH ST
7801 Difazio Rosanne G h 718 745-1814
7801 Kreines Charles W 94 718 745-1111
7803 Crivelli Gertrude R 74 718 745-3785
7810 Reilmann Eric A 93 718 745-1057
7813 Orlando Anthony J 99 718 833-4718
7816 Palazotto Pietro C 01 718 680-0929
7818 Staro Rocco V h 718 836-0350
7823 Marcolini Peter J Jr 79 718 833-3727
Tract 36047:146 (even#s) 55
XSECT 79TH ST
Tract 36047:148 (even#s) 35
Tract 36047:146 (even#s) 55
7901 Jacobuzzi Joseph R 00 718 491-4761
7902 Gurta Nick 66 718 832-2368
7905 NCL
7912 Chiarini Joseph J h 718 833-5591
7916 Santanaro Giuseppe E 96 718 833-1485
7916 Santanaro Diane E 90 718 921-9817
7918 Antognoni Maria A 00 718 836-7632
7918 Chiarini Ralph C 03 718 833-5124
8023 Abaring John J 01 718 921-1616
8024 Paramo Claudine M 02 718 833-1943
8024 Purrazzella Alexis M 70 718 833-9820
8024 Regina James W 718 748-6304
8024 Villano Antonio M 718 833-5598
XSECT 80TH ST
8001 Bucaglia Bernadette M 71 718 833-4332
8001 Sironico Thomas S 70 718 833-5316
8009 NCL
8010 DYKER HEIGHTS INTERMEDIATE
8013 Alaitis Gus 718 833-9363
8017 Gallo Ralph M h 718 833-6443
8021 Santo Dominic F 94 718 833-4811
8021 81ST ST 94 718 833-238-9299
8101 Marinelli Ottavio V 89 718 921-2650
8102 NCL
8104 D'Antonio Michael N 88 718 745-1613
8104 Gabriel Susan L 81 718 745-1599
8105 Jacobsen Edward R 66 718 833-9239
8106 8110 NCL
8112 Dechille Andrea D 92 718 836-9141
8113 Franca Frank V 00 718 836-1477
8121 NCL
XSECT 82ND ST
8201 Ingrassia Vito 99 718 491-6365
8202 NCL
8206 Marino Jean M 85 718 836-1169
8207 Carmelo Diane 98 718 748-8258
8208 Cimmino Angela R 94 718 745-3883
8212 Galati Giacomo 79 718 833-0943
8217 R 219 NCL
8220 Ferrarino A h 718 833-9644
XSECT 83RD ST
8305 Cotakis Ada A 92 718 836-2047
8305 83RD ST INVS/MENT CO 99 718 748-8643
8308 Fratanni John Jr 81 718 833-5854
8311 Casto Antonino 90 718 836-5492
8312 ALBANO-FISCHETTI 718 745-7552
8312 Fischetti Patricia B 718 748-7343
8321 NCL
8322 Padula Francesco 87 718 921-5512
XSECT 84TH ST
8403 8403 8405 NCL
8407 Donato Francesca E 79 718 833-5284
8411 NCL
8414 Spero John E 86 718 680-7012
8418 Lanza Fred G Sr 87 718 680-5610
8419 Kouroukias Anna 89 718 680-3718
8423 Mandarano Dominic 99 718 836-6733
8423 Mattiera Lisa M 99 718 680-9584
8424 Mattiera Michael J Jr 718 745-1215
8424 PEDRI JOSEPH F DC 01 718 680-2298
XSECT 85TH ST
8506 NCL
8515 ROMAN ROOFING 96 718 377-4777
8517 Bono Biagio Sr 02 718 836-7862
8517 85TH ST 02 718 833-3570
XSECT 86TH ST
1, 17, 19 NCL
25 AMERICAN SCIENTIFIC LIGHTING 718 369-1100
25 DOLLAR MIGHTY INC 03 718 499-1557
25 HAMILTON CENTAL 718 788-7676
25 HAMILTON PLAZA VISION CTR 718 499-4260
25 PATHMARK 03 718 788-5100
25 PASKIN ROBINS 03 718 840-0445
37 DUNKIN DONUTS 02 718 840-0445
40 NCL
80 JOHNSON CONTROLS INC 98 718 832-8926
XSECT 2ND AVE
Tract 36047:117 35
98, 105 NCL
114 KING RESEARCH 718 788-0122
124 REM INTL INC 99 718 832-1744
126 ALEX'S MEAT & PROVISION INC 98 718 499-7821
127 CAMEO METAL PRODUCTS INC 718 788-1106

130 Z INTERNATIONAL WAREHOUSE 00 718 369-8965
132 NCL
134 FORTE CONTRACTING INDUSTRIES 718 768-5278
136 NCL
137 HAMILTON PLAZA LIQUORS 02 718 499-0606
138 JOIN IN USA TRADING INC 00 718 832-7378
139 DYSSLEY IKON WORK 98 718 965-2922
140 NELSON'S HAWG HOUSE 141 NCL
XSECT 3RD AVE
149, 155 NCL
156 Brennan Alexandra J 03 718 189-7859
156 McQuiklin Alexandra H 02 718 499-0260
162 164 NCL
168 Diccilo Stephen S 03 718 832-4573
169 Funk Brian H 00 718 965-6691
170 NCL
171 Little Rik 03 718 832-5626
173 Diaz Alfonso 03 718 965-1800
174 176 NCL
177 Adams Zonya E 03 718 369-0457
178 NCL
180 Song Christopher S 03 718 499-9160
181 Daeleo Zulma 99 718 965-0113
182 Flood Steven E 01 718 499-0503
181 Laughlin Philip G 96 718 788-1437
181 Miller Toronda 03 718 832-5094
183 Sanchez Rosemary 182, 188, 189, 190, 191, 193
195 Asensio Ana 03 718 788-2993
196 Dunning Dawn M 03 718 788-2446
196 Sebastiano Roseanne T 93 718 788-2466
198, 199, 200, 202 NCL
203 Pirra A 03 718 788-7014
204 King Harold 03 718 788-5026
209 Follis Stacey A 03 718 788-6199
209 Radacovsky Suzanne 03 718 788-7603
209 Rosado Kimberly 03 718 965-9276
209 Wilson Jacqueline R 91 718 788-8280
211, 213 NCL
Tract 36047:139 35
XSECT 4TH AVE
226 NCL
227 Dombrow Lisa J 718 499-3338
227 Elsbawe Farouk X 718 768-0948
227 Halton Paula M 02 718 499-1865
227 218 Christopher H 02 718 499-5809
228, 229 NCL
230 Gonzalez Angel 02 718 832-1893
231, 232 NCL
233 Hartman Shannon 03 718 965-0756
234, 235, 236, 237, 238, 239, 240 NCL
241 Kabacinski Stephen V 01 718 499-7429
242, 244, 245 NCL
246 Whitaker Johanna A 70 718 965-3274
247, 248, 249 NCL
251 Boyie John J 01 718 965-1279
252 Agary Kaine E 96 718 788-2955
252 Burke Angus 03 718 832-0909
252 Cartagena Lydia M 98 718 788-2142
252 Cederio Rosalia M 99 718 833-8121
252 Clark Michelle M 99 718 832-2105
252 Cruz Augustin 98 718 788-1182
252 Rahman Saida 98 718 832-0202
252 Saint Matthew 03 718 499-1187
252 Valentini Will 03 718 369-6132
252 Will Megan B 03 718 768-7836
255 NCL
257 Vancappell Alan L 03 718 832-4868
259 Crespo Diane C 03 718 499-4402
259 Garcia Brenda L 96 718 832-1510
260 Donno Anthony 03 718 788-8268
260 Hincspan Jack 00 718 768-6793
260 Jirik Hm M 97 718 788-9432
260 Peper Timothy 03 718 768-3686
261 NCL
262 Atanassov Stoyan Z 02 718 788-2019
262 Clark Jonathan S 718 499-1732
262 Cobb Joshua M 718 788-7021
262 Ruddle Susan R 718 796-1312
263 NCL
264 Carter Kimberly A 03 718 499-3511
265 Perle Quimetta h 718 965-1858
266 Leclair Barbara J 03 718 832-1018
266 Pokora William L 92 718 788-1730
266 Rothenberg Susan D 03 718 499-0941
267 Perry David J 03 718 768-6777
269 Krupat Tanya 03 718 832-1066
271 Gregory Thomas F 94 718 834-9949
272 Chandler Alison h 718 965-4158
273 NCL
276 NCL
XSECT 5TH AVE
282 Espinosa Norma 00 718 965-3163
282 NCL
296 Nohi Noor 97 718 369-3373
297 Beit David E 02 718 965-8060
8220 Badolito Beth T 02 718 768-3669
298 Ka Shui M 93 718 788-4468
298 Pozzan Alessandro 01 718 965-9141
299 S I ENTERPRISES 03 718 968-0936
299 Koenig Bryan T 99 718 965-1077
300 Collins John L 97 718 788-4084
300 Molinas Juan G 03 718 369-8197
300 Perez Candace 03 718 832-0022
300 Sweeney Andrew P 00 718 832-2809
301 NCL
301 Testalona Glendora 03 718 499-0484
304 Sands Donna 03 718 499-0023
304 Welsh Jane C 03 718 768-0493
305, 306 NCL
307 Abedin Polly 03 718 832-2339
307 Arroyo Maribel 03 718 788-1704
307 Botsford Jeremy S 98 718 832-3159
307 Carley Cara M 03 718 768-6234
307 Orenblatt Jeremiah M 96 718 788-3628
307 PARK SLOPE GENERAL CONTR 03 718 832-7692
307 Pethy Lauren E 98 718 499-6776
307 Reo Jonathan H 99 718 681-9141
307 Stanton Michael 718 788-1297
307 TAHER & SON'S CONSTRUCTION CO 03 718 768-5248
307 718 369-6976
308 Ramon Benjamin Jr 03 718 499-3978
308 Roberts Esther 03 718 832-0975
308 Roman Angel L 718 499-9318
308 Taplin Dana H 96 718 832-1888
310 Disia Maria A 95 718 788-0857
310 Fuller Jessica A 718 965-2022
310 Israel James J 99 718 965-3003
310 Levy Diana S 99 718 499-0984
311, 313, 314, 316 NCL
317 Patkowski Mark S h 718 965-1879
318 Stonker J 03 718 788-3007
318 Edwards John M 00 718 965-0271
318 319 GREGG EXPRESS CORP 03 718 965-7952
320 Chevrolet J 03 718 369-6153
321, 322 NCL
324 Clark Christopher A 00 718 832-5967
324 Friedman Bonnie A 03 718 832-5967
324 Vasquez Rosana 03 718 832-8642
326 Douglas Claudia 02 718 840-0747
326 Katz III R 03 718 499-2648
327 Oredabu Emeka 03 718 965-3395
328 NCL
330 McKiver Charlotte G 85 718 965-4369
330 Perini James N 85 718 965-4076
331, 332, 333 NCL
334 Pickett Helen E 00 718 965-2165
334 Sippel Clemens G 00 718 965-2165
335, 337 NCL
338 Don Ian F 03 718 832-8448

339 Gordon Marcy E 718 965-4636
339 Norris Sallie P 93 718 965-4636
341 NCL
341 Reeves Elizabeth 03 718 965-2612
341 Vogl Will E 03 718 369-4991
343 Altman Jeremy L 03 718 968-1127
343 Konekiewicz Juliet J 03 718 832-0495
XSECT 6TH AVE
345 Michelson Erin 03 718 788-8811
Tract 36047:151 65
348 Agabautz Yvette V 01 718 965-9635
348 Barkan Melissa P 02 718 499-9001
348 Micaud Jean-P 87 718 788-4709
348 Anderson Belina K 718 965-0283
348 ANCOV ESTEC CORP 718 965-1754
349 Bandler David H 96 718 788-4752
349 Leib Bruce M 718 965-2003
349 Charakas 02 718 840-0252
349 Leavitt William E 97 718 832-8990
349 Lemann Ewe E 99 718 369-6131
349 Maier Philip L 99 718 788-9044
349 Wagner Phillip 02 718 832-2319
349 Nouri Shahar 02 718 832-2764
349 Andreozzi Lori A 98 718 499-8915
353 Loreda Susan M 718 499-7627
353 Smith Paige L 00 718 499-7627
353 NCL
355 Carson Lesley 00 718 832-6998
355 Diaz Sonia B 718 499-5327
355 Khan Gulzar 718 788-1533
355 Lee Wendy W 00 718 832-6023
355 Mathur Shubh 97 718 832-4243
355 ANDY WEST DESIGNS 03 718 965-7554
356 Johnson Susan A 03 718 965-9249
356 Felix Adolphe F 99 718 499-4545
356 Jacques Jeanette G 718 499-7062
356 Valentin Cheryl 718 788-5890
358 Valentin Jeanne 03 718 499-1178
359 Cruz Israel 718 788-6215
359 Ramon Anastasio 718 965-0260
361 362, 363, 364, 365 NCL
366 Berrey David 90 718 965-3134
366 Kahan Allen 90 718 788-7965
367, 368, 369 NCL
370 Anderson Donald Jr 00 718 965-4954
370 BROTHERS GARAGE 03 718 965-3439
371 Mounsey Cve 03 718 768-8786
371 Anderson Phillip 03 718 768-7866
373, 374, 375 NCL
376 Joyce Joshua S 03 718 768-0900
376 Roman Margaret 97 718 965-8744
377 Odonnell Joyce M 98 718 833-8193
379 NCL
396 Accola Lowell R 02 718 965-0208
396 Beiler Marjorie E 718 840-0819
396 Brand Janet S h 718 499-7627
396 Krivickia Jane S 03 718 832-0068
396 Stubbfield Wyché F 97 718 499-5440
396 Joyce Joshua S 90 718 768-1848
396 Ramamurthi Samuel Jr 96 718 369-2980
397 Wagner Louise K 00 718 965-1923
398, 399, 391 NCL
392 Ellison William R 02 718 768-0940
392 Yanes Alberto 03 718 499-1467
392 Coffey Peter F 97 718 788-0089
396 NCL
396 Bieman Mark H 718 768-8505
396 Golev Genevieve K 03 718 768-3176
396 Berger MARY 02 718 788-3894
396 Saro Zev 97 718 499-9873
396 Talcott Jane A 93 718 788-8324
396 Bonini Cynthia M 96 718 832-3775
396 Dockery Sue E 96 718 837-3775
396 Fortner James D 00 718 965-2596
399 Arbelaez Daniel 03 718 832-0824
399 Levine Irooke K 91 718 965-7500
400 Milne Andy 01 718 832-5287
400 Skaller Paul J 01 718 965-9188
401 NCL
402 Meshia Aziz 03 718 499-4605
403 NCL
XSECT 7TH AVE
411, 412, 413, 417 NCL
419 Lett Gregory C 87 718 788-1790
420 Asch Leslie M 93 718 965-1876
420 Avim Rachel S 99 718 499-8025
420 Berger Melissa 03 718 832-5157
420 Blake Leigh 03 718 832-7494
420 Bray Martha F 86 718 965-1894
420 Brazier John L 70 718 499-3865
420 Colman Eric S 95 718 788-4278
420 Dasiva Geraldo A 97 718 965-0276
420 Davidson Joanne H 91 718 832-6155
420 Donnelly Terence A 03 718 499-5531
420 Frank Oliver L 00 718 788-1210
420 Gilley Ellen L 02 718 499-5870
420 Gotlib Christian D 89 718 788-2753
420 Goldblatt Barry L 97 718 965-1894
420 Goulander Alessandra 03 718 965-1885
420 Gro Robert H 83 718 768-6135
420 Hines Alison A 03 718 965-0681
420 Hoffman Richard L 02 718 832-5874
420 Holton Thomas L 00 718 965-7195
420 Home James W 92 718 965-0923
420 Jermusik Brian M 03 718 788-5265
420 Kershaw Elizabeth W 03 718 788-8812
420 Kiesel Jonathan M 03 718 768-2007
420 King Terry L 90 718 788-0437
420 Koenig Andreas J 98 718 788-1420
420 Langton David 97 718 788-0626
420 LeVorny Cheryl A 99 718 499-1315
420 Lewis David 97 718 788-0829
420 Luvenko Vitally L 03 718 832-2130
420 Liers William F 88 718 965-1481
420 Marcus Charles L 95 718 965-3805
420 Mei David V 00 718 965-1785
420 Miller Caitlin L 00 718 369-6607
420 Willy Gail R 91 718 499-1366
420 Barber Jennifer M 03 718 788-9554
420 Radoff Sandra 03 718 832-7494
420 Renfrew Claudia J 03 718 965-7094
420 Shames Ella 97 718 965-0276
420 Shapiro Bill G 98 718 499-0026
420 Shearouse Susan M 88 718 788-2553
420 Szynkiewicz Jeffrey H 01 718 965-7094
420 Spinelli Alexander M 03 718 832-3028
420 Spyer Emerson Jr 87 718 965-3702
420 Wershli Barry K 00 718 965-4383
420 Williams William B 92 718 965-3908
420 Wiersh John T 97 718 788-2529
420 Zackman Michael J 84 718 788-0188
423 NCL
425 Olan Katherine M 03 718 832-5866
425 INDORV PARKING AREA 718 832-1790
425 SLOPE PARKING CORP 718 788-8638
425 Bashly Aaron J 98 718 965-2344
425 Bulanger Debra 03 718 369-1501
425 Clarke Louisa 03 718 965-0347
425 Crocker Jeffrey S 98 718 369-0532
425 Damon Jeffrey A 39 718 788-6468
425 Demers Debra L 03 718 499-4441
425 Douglas David D 98 718 965-0082
425 Fuchs George A 99 718 965-3503
425 Harrison Stephen 98 718 369-4505
425 Korbitz Mitchell A 00 718 788-3399
425 Lusher Jacqueline M 97 718 369-7172
425 MCKENNA MUSIC 98 718 965-6723
425 Murphy Kelley L 97 718 499-1823
425 Royer Matthew N 96 718 369-2024
425 Shearouse Susan M 00 718 965-4236
425 Skovron John J 00 718 788-5328
425 Thomas Kevin M 89 718 788-6723
425 Walters Ivan L 89 718 499-0313
425 Wilks Jerry S 00 718 788-9588
425 Winick Jeffrey A 00 718 788-9585
425 Z R ANSONIA 03 718 965-2354
425 Annoni Sheila P 44 718 788-5888
425 Byrom Sue 96 718 499-6996

443 Crisp Edward J 90 718 768-2355
443 Danks Paul D 88 718 499-8888
443 Drapreau Kathleen A 00 718 832-6741
443 Epstein Peter M 94 718 833-9565
443 Klerman James F 96 718 788-0754
443 Kramer Kristin R 98 718 499-3006
443 Lemire Christy A 44 718 782-7067
443 Meehan Joseph J 93 718 499-0400
443 Moke Maryellen E 03 718 788-4675
443 MCKOWITZ Abraham A 00 718 768-4675
443 Ogaligal John P 98 718 965-7402
443 Preiss Clifford R 98 718 965-6589
443 Rosen Irene 718 965-9484
443 Shafrstein Jay K 03 718 832-0290
443 Sundheim Jeffrey J 03 718 965-3173
443 Vitouli Rhonda E 99 718 369-9677
443 Woodring George A 84 718 768-9415
443 Deskur Magdalena 02 718 369-1858
443 Deutsch Derek J 02 718 788-8804
443 Epelbaum Jennifer 02 718 499-1335
443 Funnai Corinna L 02 718 840-0511
443 Hay Aviva M 00 718 965-1416
444 LEVY ELLIOT M MD 02 718 499-1270
444 Lieber Ronald B 03 718 965-1415
444 Monizatt City M 03 718 965-3385
444 Morgan David K 02 718 965-1779
444 Peczuh John 00 718 965-5312
444 Prowda Stewart 02 718 832-1038
444 Protell David 718 369-0899
444 Reyne James 00 718 965-2427
444 Blumberg Jonathan S 02 718 965-3363
444 Egnor Ramon J 03 718 965-3856
444 Enser Alan J 87 718 499-4376
444 Kraus George W 86 718 788-2319
444 Newman Jamie R 00 718 499-0892
444 Serrano Lucette J 718 965-5653
445 NCL
452 Shein Jeffrey A 03 718 832-1982
452 Fehner Tina 02 718 965-3317
454 Knight Rachel P 03 718 965-3385
454 Lessay Anne 02 718 499-1550
454 Nguyen Tuan 03 718 499-9330
454 Froust City M 02 718 965-8659
454 STEVENS PATRICIA A 02 718 965-8659
454 Bianchi Anthony J 80 718 768-3352
454 Estem Jean 84 718 499-7290
454 Frenkel Jonathan 718 768-0477
454 Kestelav-Suzette Joyce K 91 718 788-5206
454 Ramsay G 718 965-9129
454 Reed Susan K 86 718 965-9129
454 Segal Donna L 718 768-1178
462 NCL
463 Spector Jerry L 02 718 965-1188
Tract 36047:167 45
XSECT 8TH AVE
468 Abbas Naji 718 788-1388
468 Gillette Peaches I 03 718 768-7805
468 Masaroti Kailani 03 718 768-4905
471 Joseph 718 499-1541
471 Dimichele Elizabeth E 99 718 499-4518
474 Inal Vedit N 97 718 965-2677
474 John Jayson 03 718 965-7484
474 Dixon Charles 02 718 965-1926
476 Lambiasa Matthew J 03 718 369-2995
476 O'Connor Matt 03 718 499-4696
476 Poulos Amy E 03 718 682-8281
476 Russell Michael M 03 718 768-5901
476 Watts Shawn M 03 718 965-6812
476 81ST ST 03 718 768-0678
476 Minton Susan A 03 718 682-6500
476 SUE THE GARDENER 03 718 499-8285
478 Roda Masato 03 718 768-0082
478 Agrom Jonathan 96 718 768-7544
479 Giles Susan 03 718 832-5409
479 Mann Tony 718 768-1980
480 Lubez Elena 718 788-8905
480 Milten Richard M 00 718 832-5780
480 Poland Christine M 00 718 965-3738
481 Asaro Michael A 02 718 965-3174
481 Denarobing Michael 02 718 965-0589
481 Dunayor Sidney J 03 718 832-8783
481 Graham Tyler 03 718 768-1790
481 Marco John S 03 718 768-1790
482 Eisenberg Jack 89 718 768-5589
482 Elyon Bret N 718 965-4141
482 Johnson Clifford L 3d 94 718 768-7403
482 Beers Kevin J 90 718 768-0687
483 Colahan Linda L 03 718 768-5901
483 Croon Jennifer G 03 718 499-3958
483 Merced Yadiria 03 718 499-2770
483 Papovic Aleksandar 98 718 499-3056
485 Kahan Robert P 718 499-3371
485 Mazy Mary E 03 718 768-2140
485 Stallone Charles 97 718 832-7622
485 Weiss Edwyna J 03 718 768-1810
485 Veiro Lynn G 03 718 499-5919
485 Valentin Elizabeth J 00 718 965-0199
487 Budd Sharon L 00 718 369-2444
487 Fernbach Judith A 00 718 499-3899
487 Khan Cheryl M 99 718 768-2766
487 Savage H 03 718 369-3370
489 Choi Michael E 96 718 965-0426
489 Kohl Kathleen M 99 718 965-0426
489 Madrid Geronimo A 99 718 632-9004
489 Riss Benjamin J 89 718 965-9019
490 Fusco Frank J Jr 88 718 965-9019
490 Marant Susan A 03 718 768-3045
490 Fishelson Nadia E 02 718 832-3300
491 Marshall Keith C 91 718 768-3813
492 NCL
493

12TH ST

Table listing real estate listings for 12TH ST, including addresses, phone numbers, and agent names.

Table listing real estate listings for 252 Apartments, including addresses, phone numbers, and agent names.

Table listing real estate listings for 331 C Reyes, 332 Mark S Basham, 333 Mary Assente, 334 Jean Guerrier, 335 John P Coffey, 337 Sam Omolinsky, 338 Robert Baker, 492 6TH AV, 345 Aleister Crowley, 346 Jonathan Adams, 348 M P Goodson, 353 A Arcebidio, 354 Carol Brooks, 355 Kenneth Harding, 358 John Bartkowski, 361 Jose Diaz, 362 Harold Myers, 363 George Eiland, 364 Patrick Byrnes, 365 David Berberly, 366 Y Diggs, 367 Damon Osgood, 368 Jose Pavel, 369 Ken Walker, 370 Laurie Arbeiter, 371 Mary Sontag, 371 Apartments, 373 Jay Small, 374 J Shearouse, 375 Gloria Flores, 376 Apartments, 377 Hugh O'Sullivan, 379 Pete Lukic, 382 Janet Brand, 383 Elicra Gramajo, 384 John D Edwards, 385 Lawrence P King, 386 Apartments, 387 Robert Honors, 388 Johnny Werbe, 389 M Schrage, 390 Joseph Zambrini, 391 Apartments, 392 Apartments, 393 Apartments, 394 Luis Barahona, 395 Apartments, 396 M Bierman, 398 German Aguilar, 399 Elizabeth Blades, 400 Apartments, 401 S Guillot, 402 S Humkes, 403 M Kamandan, 404 Andre Luhart, 405 C Abello, 391 7TH AV, 411 Kathleen Welch, 413 Kate Bradford, 415 Curtis H Chase, 417 Ruth Galarza, 419 Gregory Lentz, 420 K B Bacal, 421 C Canton, 422 Dennis P Brady, 423 Gail H Brandt, 424 Mia Brandt, 425 Jim Braziller, 426 Paul Braschi, 427 L Brockington, 428 June Buch, 429 Eric Colman, 430 Matthew Coughlin, 431 Dominick T Dambra, 432 Joanne Davidson, 433 N Dotud, 434 S Duff, 435 Joseph Dunn, 436 A Dunn, 437 Steven Stein, 438 Oliver Frankel, 439 N Gadon, 440 C Gohler, 441 R Gow, 442 Ian S Grant, 443 Marsha Grant, 444 Marsha R Grant, 445 Stuart Green, 446 Robert H Guest, 447 Christian Hines, 448 G Hochman, 449 Richard Hoffman, 450 S Hofmeister, 451 John Life, 452 Stephen Kay, 453 J P Kent, 454 Scott Kolber, 455 Sanford Kryle, 456 Thomas Langton, 457 Gerson Levin, 458 Gregory Luther, 459 Terence Malley, 460 C Marcus, 461 Michael Mardo, 462 C Marsh, 463 Joanne McFarland, 464 Sharyn Menegus, 465 Susan Olup, 466 Kathryn B Peters, 467 Edward Redius, 468 L M Reifer, 469 R Reynolds, 470 David Rosenbloom, 471 Glenn Ruppel, 472 Pamela Salatan, 473 Georgehe Sdancu, 474 E J Shatz-Spry, 475 S Shearouse, 476 Norman Shein, 477 Jordan Sklar, 478 S Soloff, 479 Michael Sousa, 480 Emerson R Spry Jr, 481 Jeffrey Switzer, 482 Joseph Paul Taylor, 483 Mark B Taylor, 484 Kevin Thomas, 485 Rosario Valenzuela, 486 R Weinberg, 487 Michael J Zackman, 488 Ansonia Ct Maintanc, 421 Mrs Eliz McNamara, 423 J Dattilo, 425 Sharon Madill, 428 * Indoor Pkg Area, 429 * Slope Parking Corp, 433 434 437, 443 Condominium, 444 Agostino, 445 J Barnett-Hanson, 446 Gary Baseman, 447 Howard Beaver, 448 Ed Bach, 449 Eric Breitbart, 450 D Chromow, 451 Robert Cooper, 452 Edward Cripps, 453 M Cubelo, 454 Paul Dansker, 455 Pierre Devanthey, 456 Elena Estevez, 457 William Goodman, 458 Hansum, 459 Barbara Harney, 460 Capt W S Hennessey, 461 Eric Horowitz, 462 Eric Horowitz

Table listing real estate listings for 12TH ST, including addresses, phone numbers, and agent names.

ADDRESS

12TH AVE

12TH ST

Table listing businesses and addresses on 12th Ave, including entries like 1201 77TH, 7713 Frank Micali Jr, 7714 E Dreichter, etc.

Table listing businesses and addresses on 114th St, including entries like 114 King Research Inc, 114 King Travel Const, etc.

Table listing businesses and addresses on 262 St, including entries like 262 Stephen Kaestle, 262 Larry Kurtz, etc.

Table listing businesses and addresses on 341 St, including entries like 341 Steven Rifkind, 341 D Storey, etc.

Table listing businesses on 12th Ave, including Dan Cassano, Mrs A Sangregorio, John J Casella, Patrick J Kelly, John Serio, etc.

Table listing businesses on 12th St, including 1-85 TZ 123, SE.D 5, King Research, King Travel Consult, etc.

Table listing businesses on 12th St (continued), including Lydia Cartagena, William Goetz, Gloria Gonzalez, Evelyn Phelan, etc.

Table listing businesses on 12th St (continued), including M Brown, Robert A Martinez, Anthony Carolin, Kenneth Harding, etc.

Table listing businesses on 12th St (continued), including M Brown, Robert A Martinez, Anthony Carolin, Kenneth Harding, etc.

Table with multiple columns containing business listings, addresses, phone numbers, and names. Includes sections for 12TH ST, 1201 73RD, 1201 74TH, 1201 75TH, 1201 76TH, 1201 77TH, 1201 78TH, 1201 79TH, 1201 80TH, 1201 81ST, 1201 82ND, 1201 83RD, 1201 84TH, 1201 85TH, 1201 86TH, 1201 87TH, 1201 88TH, 1201 89TH, 1201 90TH, 1201 91ST, 1201 92ND, 1201 93RD, 1201 94TH, 1201 95TH, 1201 96TH, 1201 97TH, 1201 98TH, 1201 99TH, 1201 100TH.

Table with multiple columns containing names, addresses, phone numbers, and business types. Includes sections for 12TH ST, 1201 BAY RIDGE, and 1201 85TH.

12TH AV

7723 Shelvey Edw M TEra 7-3431
7301 De Cicco Michl TEra 7-2220
7301 Waterdomini Emanuele TEra 7-1182
7302 Csatka Dominick R TEra 7-1567
7302 Donaldo Paul DEWY 1-6739
7302 Piccarelli Eugene TEra 7-2012
7303 Favara Peter S TEra 7-2027
7303 Gatto Salvatore TEra 7-4154
7304 Domingo Vincenzo TEra 9-2748
7304 Panunzio Fannie Mrs BEra 6-6046
7305 Piscanini Ralph TEra 7-4465
7305 Slutz Kalch Jr TEra 7-4773
7306 Migliara C J TEra 7-1805
7309 Pisano John TEra 6-7114
7311 Santa Jennie TEra 7-0358
7311 McEwen John F Mrs DEWY 1-4053
7312 Leonardo Thos TEra 7-4327
7312 Piazza Gus C TEra 9-6366
7313 O'Rourke Paul E TEra 9-3632
7313 Walter Hazel Mary Mrs TEra 7-3370
7314 Dottens Donald DEWY 1-5835
7314 Calabrese A TEra 7-2135
7315 Sadauro F TEra 7-2748
7315 Spadaro Philip TEra 7-4306
7316 Bucalossi Theresa Miss TEra 7-2677
7316 Priolo Louis TEra 7-2249
7317 Tassotti Frank TEra 7-1410
7317 Pagano Sadie Mrs TEra 7-4475
7318 Suiou Thos J TEra 7-4202
7321 Cecy John TEra 7-0133
7321 Mascia Frank P TEra 7-3936
7322 Berlese Jos TEra 7-0587
7322 Giorgio Wm A TEra 7-2839
7322 Rodino Wm TEra 7-3936
7322 Campanella Paul DEWY 4-6523
7323 Lusso Ivan TEra 7-4101
7323 Lusso Rain TEra 7-1660
7323 Mitiello Salvatore TEra 7-4588
7324 Amore Jos TEra 7-1229
7324 Buro Natale L BEra 6-5126
7324 Calvano Italia TEra 6-4016
7324 Puleo Peter TEra 6-4016
7401 Mignone Orazio TEra 7-7296
7401 Ricci Antonio DE 1-5976
7402 Baranello Nicholas W TEra 7-0021
7402 Breglie Guida D TEra 6-9243
7403 Bonfiglio Fred M BEra 6-9243
7403 Passariello Anthony M DEWY 6-5399
7403 Passariello Lillian CLow 9-6392
7404 D'Alri John B TEra 7-1861
7404 D'Alri Rose M TEra 7-1164
7405 Martini Leonard BEra 6-1206
7405 Rossi Jos TEra 7-4490
7406 Cosentino Ronald TEra 6-1986
7406 Gatali Jos TEra 6-0581
7407 Leno Frank H TEra 7-9413
7410 Molinelli Edw E CLow 9-1467
7411 Mulligan Jos J DEWY 1-5309
7411 Thomas Helen E DE 1-5976
7412 Saltari Sara TEra 7-1061
7414 Kaiser Jos TEra 7-2132
7414 Scordato Anthony TEra 7-3935
7414 Taura Maria TEra 1-6631
7501 Ruggieri Louis TEra 7-1577
7512 Santarelli Angelina Mrs BE 6-3204
7512 Sangro Vito A BE 6-3204
7512 Subbiondo J G TEra 7-3843
7513 Ferraro Annette Mrs CL 6-0093
7514 Casca John J chropods-TEra 7-0215
7516 Burck Robert TEra 7-0223
7518 Siebeck Walter A TEra 7-2248
7522 Intocchia Frank G TEra 7-3063
7522 Lorenzo Vincent A TEra 7-3063
7524 Olsen Dent TEra 7-3113
7601 DeBlasi Jos BE 6-1617
7601 Johnson Richd A CLow 9-3729
7602 Harrison Wm J BE 6-8321
7604 Johnson Christian M TEra 7-1625
7606 Sanfilippo Jas L TEra 7-3067
7609 Antiochelli Angelo TEra 7-4357
7609 Lucia Vincent TEra 7-4937
7610 Nyttler Oscar CLow 9-2747
7612 Buscemi Louis TEra 7-0320
7614 Hildebrand Frank TEra 7-1393
7616 Gampieri Ignazio CLow 6-1869
7617 Scalia Jos TEra 7-2146
7618 Saliba Anna CLow 6-6816
7622 Catalano Anthony A CL 6-1414
7624 Alocca Frank CL 9-3406
7624 Gallo E R DE 1-5307
7626 Mattia Arthur L BE 2-6638
7701 Diaz Angelo TEra 7-1808
7714 Dreichter Wm TEra 7-0122
7714 Molino Michl G BEra 6-5751
7715 Cosentino Mario BEra 6-2697
7717 Lamb Chas F TEra 7-3692
7718 Neece Romeo CL 6-6548
7718 Neece Romeo CL 6-9175
7718 Rigby Anthony TEra 7-0137
7719 Bradshaw Helen R Mrs DE 1-5941
7723 Kellner Frank J BEra 6-9532
7723 Mazel Geo Wm TEra 7-4044
7724 Di Mattia Harry TEra 7-9302
7724 Romano Maria Mis TEra 7-3836
7801 Alphin Geo TEra 7-0427
7805 Veit Jos TEra 7-2668
7807 Raymond Find TEra 7-0774
7810 Fleming J V TEra 7-0458
7810 Russi Anton TEra 7-1796
7811 Caruana Salvatore TEra 7-0725
7812 Carlson Ann TEra 7-2967
7812 Giola Michl CLow 6-8191
7813 Gatto Alan M TEra 7-1292
7813 Lijeback A TEra 7-1292
7813 Quatro Albert TEra 9-2371
7816 Comito Michl F TEra 7-1072
7817 Vernelli Louis A TEra 7-2582
7818 Corrao Paul A TEra 6-0729
7821 Askrizzi Silvio S TEra 7-1093
7822 Slavron Estratios TEra 7-4316
7823 Conto David DE 1-8910
7901 Renna Anthony W DDS-BEac 2-8130
7902 Kretschmar Robt R TEra 7-0280
7902 Moccio Vincent BE 6-0106
7904 Bartolino Anthony M TEra 7-3430
7904 Bartolino John F CLow 6-5697
7904 Church Marguerite H CL 6-5235
7905 Vincent Vincent BE 2-3759
7905 Siglio Jos DE 1-8371
7908 Langy Harry A TEra 7-3769
7909 Siglio Michael TEra 7-3557
7909 Searns Wm C CLow 9-2981
7912 Chiarini John TEra 7-3000
7912 Cole Wm T TEra 7-0719
7913 DeVicenzo Anna RE 6-8139
7913 Macri Anthony TEra 7-3358
7916 Caserta A file contr-BEac 6-5051
7916 Caserta Anthony TEra 7-0250
7916 Messano Anthony DE 1-6171
7918 Chiarella Peter R TEra 7-3124
7918 Chiarella Ralph C TEra 7-0587
7922 Monteferrante Michl TEra 7-0935
7922 Trunfoglio TEra 7-3201
7922 Pizzarello Marie TEra 1-1796
7922 Verrastro Madeline TEra 7-0935
7924 Capone Harold N TEra 7-1660
7924 Villano A CLow 9-4588
8001 Buscaglia John DEWY 1-5532
8002 New York City of Education Bd of Schools BE 6-9206
8005 Ramsdale Jens TEra 7-3441
8009 Roth Mabel TEra 7-4358
8010 NY City of Education Bd of Child Guidance Bur of Office Units TEra 7-4030
8010 NY City of Education Board of Annex TEra 7-4415
8013 Asfar Arthur TEra 7-4355
8015 Panaro Nick CL 6-2455
8017 Gallo Ralph DEWY 1-1811
8021 Cutolo Nicodemo TEra 7-0690
8101 Chiarello Serafin TEra 7-0595
8101 Nissen Andrew TEra 7-3044
8104 Res Robt TEra 7-0032
8105 Mathsen Gustave A TEra 7-0839
8106 Lops Vincent TEra 7-1162
8109 Angerame John TEra 7-0191
8110 Ciaruni Alexud TEra 7-2470
8111 Chiarello Gus Stephen TEra 7-2711
8118 Heale G TEra 7-0718
8118 Ventura Mildred TEra 7-2711
8201 Longo Maurice V DDS-TE 7-1597
8206 Marino Robt DE 1-5045
8207 Mantera Anthony TEra 7-2934
8208 Amato Camille CL 9-1320
8208 Oldimann Ralph F BEra 6-0911
8215 Brown Robt H DEWY 1-5448
8217 Morris Loretta BEac 2-2142
8219 Roth Walter A undrkr-TEra 7-0265
8220 Amato Camille CL 9-1320
8220 Kelly Edw W TEra 7-4121
8220 Scarpulla Angelo CL 6-7657
8223 Myers M Le Roy TEra 7-0790
8301 Crino Jos TEra 7-0730
8304 Mariani Louis TEra 7-0894
8304 Romano Marie R BE 6-4654
8305 De Moe Hector G CLow 6-9294
8309 Finnerty Thos A TEra 7-0914
8311 Hurley L W Mrs TEra 7-3350
8312 Chiarello Dick TEra 7-1149
8317 Tumminelli Angelo A CL 6-0436
8321 Russo Anthony TEra 7-0126
8401 Sperandeo Eugene CLow 6-3507
8404 Tumolo A TEra 7-2293
8404 Tumolo M A MD TEra 7-2293
8405 De Fazio Altano P Comdr USCG TEra 3-0046
8405 Powers Betty TEra 7-4295
8407 Macaluso Salvatore BE 7-9884
8411 Rinaldi Rosalie L TEra 7-4129
8414 Pajno Jos TEra 7-4464
8415 Konehll Jos A Jr TEra 7-2839
8417 Rebmann Kurt TEra 7-0574
8419 Biondo Dominick BE 6-8991
8419 Sanfilippo Peter TEra 7-1683
8423 Aufler Henry TEra 7-1506
8424 Trippelli A MD ofc- BE 6-8215
8501 Pizzotto Catherine TEra 7-2179
8501 Micalo Frank group-TE 7-1646
8517 Cam Con G Inc BE 6-2227
8517 Guarnieri Pasquale CLow 6-0212
8517 Tramontana Antonio TEra 7-3551
86th 8001 Buscaglia John DEWY 1-5532
8002 New York City of Education Bd of Schools BE 6-9206
8005 Ramsdale Jens TEra 7-3441
8009 Roth Mabel TEra 7-4358
8010 NY City of Education Bd of Child Guidance Bur of Office Units TEra 7-4030
8010 NY City of Education Board of Annex TEra 7-4415
8013 Asfar Arthur TEra 7-4355
8015 Panaro Nick CL 6-2455
8017 Gallo Ralph DEWY 1-1811
8021 Cutolo Nicodemo TEra 7-0690
8101 Chiarello Serafin TEra 7-0595
8101 Nissen Andrew TEra 7-3044
8104 Res Robt TEra 7-0032
8105 Mathsen Gustave A TEra 7-0839
8106 Lops Vincent TEra 7-1162
8109 Angerame John TEra 7-0191
8110 Ciaruni Alexud TEra 7-2470
8111 Chiarello Gus Stephen TEra 7-2711
8118 Heale G TEra 7-0718
8118 Ventura Mildred TEra 7-2711
8201 Longo Maurice V DDS-TE 7-1597
8206 Marino Robt DE 1-5045
8207 Mantera Anthony TEra 7-2934
8208 Amato Camille CL 9-1320
8208 Oldimann Ralph F BEra 6-0911
8215 Brown Robt H DEWY 1-5448
8217 Morris Loretta BEac 2-2142
8219 Roth Walter A undrkr-TEra 7-0265
8220 Amato Camille CL 9-1320
8220 Kelly Edw W TEra 7-4121
8220 Scarpulla Angelo CL 6-7657
8223 Myers M Le Roy TEra 7-0790
8301 Crino Jos TEra 7-0730
8304 Mariani Louis TEra 7-0894
8304 Romano Marie R BE 6-4654
8305 De Moe Hector G CLow 6-9294
8309 Finnerty Thos A TEra 7-0914
8311 Hurley L W Mrs TEra 7-3350
8312 Chiarello Dick TEra 7-1149
8317 Tumminelli Angelo A CL 6-0436
8321 Russo Anthony TEra 7-0126
8401 Sperandeo Eugene CLow 6-3507
8404 Tumolo A TEra 7-2293
8404 Tumolo M A MD TEra 7-2293
8405 De Fazio Altano P Comdr USCG TEra 3-0046
8405 Powers Betty TEra 7-4295
8407 Macaluso Salvatore BE 7-9884
8411 Rinaldi Rosalie L TEra 7-4129
8414 Pajno Jos TEra 7-4464
8415 Konehll Jos A Jr TEra 7-2839
8417 Rebmann Kurt TEra 7-0574
8419 Biondo Dominick BE 6-8991
8419 Sanfilippo Peter TEra 7-1683
8423 Aufler Henry TEra 7-1506
8424 Trippelli A MD ofc- BE 6-8215
8501 Pizzotto Catherine TEra 7-2179
8501 Micalo Frank group-TE 7-1646
8517 Cam Con G Inc BE 6-2227
8517 Guarnieri Pasquale CLow 6-0212
8517 Tramontana Antonio TEra 7-3551
86th 8001 Buscaglia John DEWY 1-5532
8002 New York City of Education Bd of Schools BE 6-9206
8005 Ramsdale Jens TEra 7-3441
8009 Roth Mabel TEra 7-4358
8010 NY City of Education Bd of Child Guidance Bur of Office Units TEra 7-4030
8010 NY City of Education Board of Annex TEra 7-4415
8013 Asfar Arthur TEra 7-4355
8015 Panaro Nick CL 6-2455
8017 Gallo Ralph DEWY 1-1811
8021 Cutolo Nicodemo TEra 7-0690
8101 Chiarello Serafin TEra 7-0595
8101 Nissen Andrew TEra 7-3044
8104 Res Robt TEra 7-0032
8105 Mathsen Gustave A TEra 7-0839
8106 Lops Vincent TEra 7-1162
8109 Angerame John TEra 7-0191
8110 Ciaruni Alexud TEra 7-2470
8111 Chiarello Gus Stephen TEra 7-2711
8118 Heale G TEra 7-0718
8118 Ventura Mildred TEra 7-2711
8201 Longo Maurice V DDS-TE 7-1597
8206 Marino Robt DE 1-5045
8207 Mantera Anthony TEra 7-2934
8208 Amato Camille CL 9-1320
8208 Oldimann Ralph F BEra 6-0911
8215 Brown Robt H DEWY 1-5448
8217 Morris Loretta BEac 2-2142
8219 Roth Walter A undrkr-TEra 7-0265
8220 Amato Camille CL 9-1320
8220 Kelly Edw W TEra 7-4121
8220 Scarpulla Angelo CL 6-7657
8223 Myers M Le Roy TEra 7-0790
8301 Crino Jos TEra 7-0730
8304 Mariani Louis TEra 7-0894
8304 Romano Marie R BE 6-4654
8305 De Moe Hector G CLow 6-9294
8309 Finnerty Thos A TEra 7-0914
8311 Hurley L W Mrs TEra 7-3350
8312 Chiarello Dick TEra 7-1149
8317 Tumminelli Angelo A CL 6-0436
8321 Russo Anthony TEra 7-0126
8401 Sperandeo Eugene CLow 6-3507
8404 Tumolo A TEra 7-2293
8404 Tumolo M A MD TEra 7-2293
8405 De Fazio Altano P Comdr USCG TEra 3-0046
8405 Powers Betty TEra 7-4295
8407 Macaluso Salvatore BE 7-9884
8411 Rinaldi Rosalie L TEra 7-4129
8414 Pajno Jos TEra 7-4464
8415 Konehll Jos A Jr TEra 7-2839
8417 Rebmann Kurt TEra 7-0574
8419 Biondo Dominick BE 6-8991
8419 Sanfilippo Peter TEra 7-1683
8423 Aufler Henry TEra 7-1506
8424 Trippelli A MD ofc- BE 6-8215
8501 Pizzotto Catherine TEra 7-2179
8501 Micalo Frank group-TE 7-1646
8517 Cam Con G Inc BE 6-2227
8517 Guarnieri Pasquale CLow 6-0212
8517 Tramontana Antonio TEra 7-3551
86th 8001 Buscaglia John DEWY 1-5532
8002 New York City of Education Bd of Schools BE 6-9206
8005 Ramsdale Jens TEra 7-3441
8009 Roth Mabel TEra 7-4358
8010 NY City of Education Bd of Child Guidance Bur of Office Units TEra 7-4030
8010 NY City of Education Board of Annex TEra 7-4415
8013 Asfar Arthur TEra 7-4355
8015 Panaro Nick CL 6-2455
8017 Gallo Ralph DEWY 1-1811
8021 Cutolo Nicodemo TEra 7-0690
8101 Chiarello Serafin TEra 7-0595
8101 Nissen Andrew TEra 7-3044
8104 Res Robt TEra 7-0032
8105 Mathsen Gustave A TEra 7-0839
8106 Lops Vincent TEra 7-1162
8109 Angerame John TEra 7-0191
8110 Ciaruni Alexud TEra 7-2470
8111 Chiarello Gus Stephen TEra 7-2711
8118 Heale G TEra 7-0718
8118 Ventura Mildred TEra 7-2711
8201 Longo Maurice V DDS-TE 7-1597
8206 Marino Robt DE 1-5045
8207 Mantera Anthony TEra 7-2934
8208 Amato Camille CL 9-1320
8208 Oldimann Ralph F BEra 6-0911
8215 Brown Robt H DEWY 1-5448
8217 Morris Loretta BEac 2-2142
8219 Roth Walter A undrkr-TEra 7-0265
8220 Amato Camille CL 9-1320
8220 Kelly Edw W TEra 7-4121
8220 Scarpulla Angelo CL 6-7657
8223 Myers M Le Roy TEra 7-0790
8301 Crino Jos TEra 7-0730
8304 Mariani Louis TEra 7-0894
8304 Romano Marie R BE 6-4654
8305 De Moe Hector G CLow 6-9294
8309 Finnerty Thos A TEra 7-0914
8311 Hurley L W Mrs TEra 7-3350
8312 Chiarello Dick TEra 7-1149
8317 Tumminelli Angelo A CL 6-0436
8321 Russo Anthony TEra 7-0126
8401 Sperandeo Eugene CLow 6-3507
8404 Tumolo A TEra 7-2293
8404 Tumolo M A MD TEra 7-2293
8405 De Fazio Altano P Comdr USCG TEra 3-0046
8405 Powers Betty TEra 7-4295
8407 Macaluso Salvatore BE 7-9884
8411 Rinaldi Rosalie L TEra 7-4129
8414 Pajno Jos TEra 7-4464
8415 Konehll Jos A Jr TEra 7-2839
8417 Rebmann Kurt TEra 7-0574
8419 Biondo Dominick BE 6-8991
8419 Sanfilippo Peter TEra 7-1683
8423 Aufler Henry TEra 7-1506
8424 Trippelli A MD ofc- BE 6-8215
8501 Pizzotto Catherine TEra 7-2179
8501 Micalo Frank group-TE 7-1646
8517 Cam Con G Inc BE 6-2227
8517 Guarnieri Pasquale CLow 6-0212
8517 Tramontana Antonio TEra 7-3551
86th 8001 Buscaglia John DEWY 1-5532
8002 New York City of Education Bd of Schools BE 6-9206
8005 Ramsdale Jens TEra 7-3441
8009 Roth Mabel TEra 7-4358
8010 NY City of Education Bd of Child Guidance Bur of Office Units TEra 7-4030
8010 NY City of Education Board of Annex TEra 7-4415
8013 Asfar Arthur TEra 7-4355
8015 Panaro Nick CL 6-2455
8017 Gallo Ralph DEWY 1-1811
8021 Cutolo Nicodemo TEra 7-0690
8101 Chiarello Serafin TEra 7-0595
8101 Nissen Andrew TEra 7-3044
8104 Res Robt TEra 7-0032
8105 Mathsen Gustave A TEra 7-0839
8106 Lops Vincent TEra 7-1162
8109 Angerame John TEra 7-0191
8110 Ciaruni Alexud TEra 7-2470
8111 Chiarello Gus Stephen TEra 7-2711
8118 Heale G TEra 7-0718
8118 Ventura Mildred TEra 7-2711
8201 Longo Maurice V DDS-TE 7-1597
8206 Marino Robt DE 1-5045
8207 Mantera Anthony TEra 7-2934
8208 Amato Camille CL 9-1320
8208 Oldimann Ralph F BEra 6-0911
8215 Brown Robt H DEWY 1-5448
8217 Morris Loretta BEac 2-2142
8219 Roth Walter A undrkr-TEra 7-0265
8220 Amato Camille CL 9-1320
8220 Kelly Edw W TEra 7-4121
8220 Scarpulla Angelo CL 6-7657
8223 Myers M Le Roy TEra 7-0790
8301 Crino Jos TEra 7-0730
8304 Mariani Louis TEra 7-0894
8304 Romano Marie R BE 6-4654
8305 De Moe Hector G CLow 6-9294
8309 Finnerty Thos A TEra 7-0914
8311 Hurley L W Mrs TEra 7-3350
8312 Chiarello Dick TEra 7-1149
8317 Tumminelli Angelo A CL 6-0436
8321 Russo Anthony TEra 7-0126
8401 Sperandeo Eugene CLow 6-3507
8404 Tumolo A TEra 7-2293
8404 Tumolo M A MD TEra 7-2293
8405 De Fazio Altano P Comdr USCG TEra 3-0046
8405 Powers Betty TEra 7-4295
8407 Macaluso Salvatore BE 7-9884
8411 Rinaldi Rosalie L TEra 7-4129
8414 Pajno Jos TEra 7-4464
8415 Konehll Jos A Jr TEra 7-2839
8417 Rebmann Kurt TEra 7-0574
8419 Biondo Dominick BE 6-8991
8419 Sanfilippo Peter TEra 7-1683
8423 Aufler Henry TEra 7-1506
8424 Trippelli A MD ofc- BE 6-8215
8501 Pizzotto Catherine TEra 7-2179
8501 Micalo Frank group-TE 7-1646
8517 Cam Con G Inc BE 6-2227
8517 Guarnieri Pasquale CLow 6-0212
8517 Tramontana Antonio TEra 7-3551
86th 8001 Buscaglia John DEWY 1-5532
8002 New York City of Education Bd of Schools BE 6-9206
8005 Ramsdale Jens TEra 7-3441
8009 Roth Mabel TEra 7-4358
8010 NY City of Education Bd of Child Guidance Bur of Office Units TEra 7-4030
8010 NY City of Education Board of Annex TEra 7-4415
8013 Asfar Arthur TEra 7-4355
8015 Panaro Nick CL 6-2455
8017 Gallo Ralph DEWY 1-1811
8021 Cutolo Nicodemo TEra 7-0690
8101 Chiarello Serafin TEra 7-0595
8101 Nissen Andrew TEra 7-3044
8104 Res Robt TEra 7-0032
8105 Mathsen Gustave A TEra 7-0839
8106 Lops Vincent TEra 7-1162
8109 Angerame John TEra 7-0191
8110 Ciaruni Alexud TEra 7-2470
8111 Chiarello Gus Stephen TEra 7-2711
8118 Heale G TEra 7-0718
8118 Ventura Mildred TEra 7-2711
8201 Longo Maurice V DDS-TE 7-1597
8206 Marino Robt DE 1-5045
8207 Mantera Anthony TEra 7-2934
8208 Amato Camille CL 9-1320
8208 Oldimann Ralph F BEra 6-0911
8215 Brown Robt H DEWY 1-5448
8217 Morris Loretta BEac 2-2142
8219 Roth Walter A undrkr-TEra 7-0265
8220 Amato Camille CL 9-1320
8220 Kelly Edw W TEra 7-4121
8220 Scarpulla Angelo CL 6-7657
8223 Myers M Le Roy TEra 7-0790
8301 Crino Jos TEra 7-0730
8304 Mariani Louis TEra 7-0894
8304 Romano Marie R BE 6-4654
8305 De Moe Hector G CLow 6-9294
8309 Finnerty Thos A TEra 7-0914
8311 Hurley L W Mrs TEra 7-3350
8312 Chiarello Dick TEra 7-1149
8317 Tumminelli Angelo A CL 6-0436
8321 Russo Anthony TEra 7-0126
8401 Sperandeo Eugene CLow 6-3507
8404 Tumolo A TEra 7-2293
8404 Tumolo M A MD TEra 7-2293
8405 De Fazio Altano P Comdr USCG TEra 3-0046
8405 Powers Betty TEra 7-4295
8407 Macaluso Salvatore BE 7-9884
8411 Rinaldi Rosalie L TEra 7-4129
8414 Pajno Jos TEra 7-4464
8415 Konehll Jos A Jr TEra 7-2839
8417 Rebmann Kurt TEra 7-0574
8419 Biondo Dominick BE 6-8991
8419 Sanfilippo Peter TEra 7-1683
8423 Aufler Henry TEra 7-1506
8424 Trippelli A MD ofc- BE 6-8215
8501 Pizzotto Catherine TEra 7-2179
8501 Micalo Frank group-TE 7-1646
8517 Cam Con G Inc BE 6-2227
8517 Guarnieri Pasquale CLow 6-0212
8517 Tramontana Antonio TEra 7-3551
86th 8001 Buscaglia John DEWY 1-5532
8002 New York City of Education Bd of Schools BE 6-9206
8005 Ramsdale Jens TEra 7-3441
8009 Roth Mabel TEra 7-4358
8010 NY City of Education Bd of Child Guidance Bur of Office Units TEra 7-4030
8010 NY City of Education Board of Annex TEra 7-4415
8013 Asfar Arthur TEra 7-4355
8015 Panaro Nick CL 6-2455
8017 Gallo Ralph DEWY 1-1811
8021 Cutolo Nicodemo TEra 7-0690
8101 Chiarello Serafin TEra 7-0595
8101 Nissen Andrew TEra 7-3044
8104 Res Robt TEra 7-0032
8105 Mathsen Gustave A TEra 7-0839
8106 Lops Vincent TEra 7-1162
8109 Angerame John TEra 7-0191
8110 Ciaruni Alexud TEra 7-2470
8111 Chiarello Gus Stephen TEra 7-2711
8118 Heale G TEra 7-0718
8118 Ventura Mildred TEra 7-2711
8201 Longo Maurice V DDS-TE 7-1597
8206 Marino Robt DE 1-5045
8207 Mantera Anthony TEra 7-2934
8208 Amato Camille CL 9-1320
8208 Oldimann Ralph F BEra 6-0911
8215 Brown Robt H DEWY 1-5448
8217 Morris Loretta BEac 2-2142
8219 Roth Walter A undrkr-TEra 7-0265
8220 Amato Camille CL 9-1320
8220 Kelly Edw W TEra 7-4121
8220 Scarpulla Angelo CL 6-7657
8223 Myers M Le Roy TEra 7-0790
8301 Crino Jos TEra 7-0730
8304 Mariani Louis TEra 7-0894
8304 Romano Marie R BE 6-4654
8305 De Moe Hector G CLow 6-9294
8309 Finnerty Thos A TEra 7-0914
8311 Hurley L W Mrs TEra 7-3350
8312 Chiarello Dick TEra 7-1149
8317 Tumminelli Angelo A CL 6-0436
8321 Russo Anthony TEra 7-0126
8401 Sperandeo Eugene CLow 6-3507
8404 Tumolo A TEra 7-2293
8404 Tumolo M A MD TEra 7-2293
8405 De Fazio Altano P Comdr USCG TEra 3-0046
8405 Powers Betty TEra 7-4295
8407 Macaluso Salvatore BE 7-9884
8411 Rinaldi Rosalie L TEra 7-4129
8414 Pajno Jos TEra 7-4464
8415 Konehll Jos A Jr TEra 7-2839
8417 Rebmann Kurt TEra 7-0574
8419 Biondo Dominick BE 6-8991
8419 Sanfilippo Peter TEra 7-1683
8423 Aufler Henry TEra 7-1506
8424 Trippelli A MD ofc- BE 6-8215
8501 Pizzotto Catherine TEra 7-2179
8501 Micalo Frank group-TE 7-1646
8517 Cam Con G Inc BE 6-2227
8517 Guarnieri Pasquale CLow 6-0212
8517 Tramontana Antonio TEra 7-3551
86th 8001 Buscaglia John DEWY 1-5532
8002 New York City of Education Bd of Schools BE 6-9206
8005 Ramsdale Jens TEra 7-3441
8009 Roth Mabel TEra 7-4358
8010 NY City of Education Bd of Child Guidance Bur of Office Units TEra 7-4030
8010 NY City of Education Board of Annex TEra 7-4415
8013 Asfar Arthur TEra 7-4355
8015 Panaro Nick CL 6-2455
8017 Gallo Ralph DEWY 1-1811
8021 Cutolo Nicodemo TEra 7-0690
8101 Chiarello Serafin TEra 7-0595
8101 Nissen Andrew TEra 7-3044
8104 Res Robt TEra 7-0032
8105 Mathsen Gustave A TEra 7-0839
8106 Lops Vincent TEra 7-1162
8109 Angerame John TEra 7-0191
8110 Ciaruni Alexud TEra 7-2470
8111 Chiarello Gus Stephen TEra 7-2711
8118 Heale G TEra 7-0718
8118 Ventura Mildred TEra 7-2711
8201 Longo Maurice V DDS-TE 7-1597
8206 Marino Robt DE 1-5045
8207 Mantera Anthony TEra 7-2934
8208 Amato Camille CL 9-1320
8208 Oldimann Ralph F BEra 6-0911
8215 Brown Robt H DEWY 1-5448
8217 Morris Loretta BEac 2-2142
8219 Roth Walter A undrkr-TEra 7-0265
8220 Amato Camille CL 9-1320
8220 Kelly Edw W TEra 7-4121
8220 Scarpulla Angelo CL 6-7657
8223 Myers M Le Roy TEra 7-0790
8301 Crino Jos TEra 7-0730
8304 Mariani Louis TEra 7-0894
8304 Romano Marie R BE 6-4654
8305 De Moe Hector G CLow 6-9294
8309 Finnerty Thos A TEra 7-0914
8311 Hurley L W Mrs TEra 7-3350
8312 Chiarello Dick TEra 7-1149
8317 Tumminelli Angelo A CL 6-0436
8321 Russo Anthony TEra 7-0126
8401 Sperandeo Eugene CLow 6-3507
8404 Tumolo A TEra 7-2293
8404 Tumolo M A MD TEra 7-2293
8405 De Fazio Altano P Comdr USCG TEra 3-0046
8405 Powers Betty TEra 7-4295
8407 Macaluso Salvatore BE 7-9884
8411 Rinaldi Rosalie L TEra 7-4129
8414 Pajno Jos TEra 7-4464
8415 Konehll Jos A Jr TEra 7-2839
8417 Rebmann Kurt TEra 7-0574
8419 Biondo Dominick BE 6-8991
8419 Sanfilippo Peter TEra 7-1683
8423 Aufler Henry TEra 7-1506
8424 Trippelli A MD ofc- BE 6-8215
8501 Pizzotto Catherine TEra 7-2179
8501 Micalo Frank group-TE 7-1646
8517 Cam Con G Inc BE 6-2227
8517 Guarnieri Pasquale CLow 6-0212
8517 Tramontana Antonio TEra 7-3551
86th 8001 Buscaglia John DEWY 1-5532
8002 New York City of Education Bd of Schools BE 6-9206
8005 Ramsdale Jens TEra 7-3441
8009 Roth Mabel TEra 7-4358
8010 NY City of Education Bd of Child Guidance Bur of Office Units TEra 7-4030
8010 NY City of Education Board of Annex TEra 7-4415
8013 Asfar Arthur TEra 7-4355
8015 Panaro Nick CL 6-2455
8017 Gallo Ralph DEWY 1-1811
8021 Cutolo Nicodemo TEra 7-0690
8101 Chiarello Serafin TEra 7-0595
8101 Nissen Andrew TEra 7-3044
8104 Res Robt TEra 7-0032
8105 Mathsen Gustave A TEra 7-0839
8106 Lops Vincent TEra 7-1162
8109 Angerame John TEra 7-0191
8110 Ciaruni Alexud TEra 7-2470
8111 Chiarello Gus Stephen TEra 7-2711
8118 Heale G TEra 7-0718
8118 Ventura Mildred TEra 7-2711
8201 Longo Maurice V DDS-TE 7-1597
8206 Marino Robt DE 1-5045
8207 Mantera Anthony TEra 7-2934
8208 Amato Camille CL 9-1320
8208 Oldimann Ralph F BEra 6-0911
8215 Brown Robt H DEWY 1-5448
8217 Morris Loretta BEac 2-2142
8219 Roth Walter A undrkr-TEra 7-0265
8220 Amato Camille CL 9-1320
8220 Kelly Edw W TEra 7-4121
8220 Scarpulla Angelo CL 6-7657
8223 Myers M Le Roy TEra 7-0790
8301 Crino Jos TEra 7-0730
8304 Mariani Louis TEra 7-0894
8304 Romano Marie R BE 6-4654
8305 De Moe Hector G CLow 6-9294
8309 Finnerty Thos A TEra 7-0914
8311 Hurley L W Mrs TEra 7-3350
8312 Chiarello Dick TEra 7-1149
8317 Tumminelli Angelo A CL 6-0436
8321 Russo Anthony TEra 7-0126
8401 Sperandeo Eugene CLow 6-3507
8404 Tumolo A TEra 7-2293
8404 Tumolo M A MD TEra 7-2293
8405 De Fazio Altano P Comdr USCG TEra 3-00

1958 Brooklyn, NY - New York Telephone Co.

Table listing phone numbers and names for the 12TH AV area, including entries for 68th, 69th, 70th, 71st, 72nd, 73rd, and 74th streets.

Table listing phone numbers and names for the 12TH AV area, including entries for 75th, 76th, 77th, 78th, 79th, and 80th streets.

Table listing phone numbers and names for the 12TH AV area, including entries for 81st, 82nd, 83rd, 84th, 85th, 86th, and 87th streets.

Table listing phone numbers and names for the 12TH ST area, including entries for 88th, 89th, 90th, 91st, 92nd, 93rd, 94th, 95th, 96th, 97th, 98th, and 99th streets.

Table listing phone numbers and names for the 12TH ST area, including entries for 100th, 101st, 102nd, 103rd, 104th, 105th, 106th, 107th, 108th, 109th, and 110th streets.

Table of telephone numbers organized by street: 12TH AV, 12TH AV, 12TH AV, 12TH ST, 12TH ST. Each entry includes a name and a phone number.

BROOKLYN ADDRESS TELEPHONE DIRECTORY

12TH AV
8317 Bruno Jos A BE ac 2-1725
8321 N Spec
8322 Stamouli Constantine BE ns 6-1404
8323 8324 64th 4001 6402
8403 Anseloni Della Mrs -J6-REac 2-0501
8404 Melano Fred A -D4-BEac 2-0809
8404 Tumolo SA BE ac 2-6692
8404 Tumolo M A -MD-D3-BEac 2-8622
8405 De Fazio Lazzaro -J3-RE ac 2-3046
8407 Kuhn Karl A -D5-BEac 2-0005
8411 Ventra Rocco -D2-BE ac 2-6391
8412 Bruno Jos W -J6 BE ac 2-6391
8413 Konchell Jos A Jr -BE ac 2-2839
8417 Rebmann Kurt -J4-BEac 2-0574
8418 Johnson Jk BE ns 6-8310
8419 Herting Frank A -J7-Clow 6-1216
8420 N Spec
8423 Regan Winifred Mrs -WS, DE ns 6-3691
8423 N NP
8424 T Spec
8425 8426 65th 8601 8602
8506 Cutroneo J J -SB BE ac 6-6858
8517 Montella Brothers Iqis wine -J7-BE ns 6-1933
8517 T Spec
8523 8524 86th 8601 8602
8611 8612 DYKER BCH PARK

12TH LANE
409B Sobel Milton -J7-Nigh 9-1082
411A Benjamin Danl W -J7 Nigh 9-2601
411B Maloney Gertrude -RN -J7-Clow 7-1008
412A O'Neill Richd J -J7-Nigh 9-3190
4124 Landin Louis -J7-Nigh 9-2909
4125 Rose Robt M -J6 BE ac 2-6391
512A Menchik Danl -J7-Nigh 9-1103

12TH ST GOWANUS CANAL
70 B NP
102 Podewski Sadie Mrs -J3-SO ut 8-5012
104 De La Lota Louis -D2-SO ut 8-5012
110 Smalls L Mrs -J9-SO ut 8-1826
118 Larkin Jos -J6-SO ut 8-6958

12TH ST GOWANUS CANAL
70 B NP
102 Podewski Sadie Mrs -J3-SO ut 8-5012
104 De La Lota Louis -D2-SO ut 8-5012
110 Smalls L Mrs -J9-SO ut 8-1826
118 Larkin Jos -J6-SO ut 8-6958

148 147 148 149
167 Casella Eugene -J7-SO ut 8-6464
168 O'Connor Kathleen -J1-SO ut 8-0491

169 J NP
169 Varan Everett Jas -J6-SO ut 8-8374
170 Luciano Barbara -J5-SO ut 8-4782
172 Fazio Alfred -D6-SO ut 8-4540
173 Gruebunow A -W8 ST ut 8-1828
176 Taylor Jas -D5-SO ut 8-6521
177 Colgan Sylvester -D5-SO ut 8-4620
178 Geranah Helen Mrs -J7-SO ut 8-1739
179 Snicko Vincent W -J7-SO ut 8-7201
181 Becker Reinhardt -D5-SO ut 8-3555
182 Gusa Jos -J6-SO ut 8-1902
186 Hill Chas J -D2-SO ut 8-1154
187 Gorman Edith E -J2-SO ut 8-1154
192 Nacaparra Frank -J2-SO ut 8-4758
192 Casadonna Dick -J1-SO ut 8-5285
198 Sullivan J Mrs -SU ut 8-9112
200 Schmitz M L -J5-SO ut 8-2277
201 Gorman Helen T -J7-SO ut 8-7139
204 Gonzalez A F -D1-SO ut 8-5882
206 Carite Chas -J7-SO ut 8-3586
209 Kreher Anna A Miss -W8 ST ut 8-3678
209 O'Connor Edmund A -J5-SO ut 8-1067
210 Gorman Helen T -J7-SO ut 8-7139
213 Kiewitz Theo -D2-SO ut 8-3439

214 211 212 213 214
217 Hill Richd -D1-SO ut 8-3251
219 Strasser John F -J6-SO ut 8-2607
220 Gorman Helen T -J7-SO ut 8-7139
222 Tracy Catherine M -J3-SO ut 8-1898
223 Escrasy Jos -J2-SO ut 8-6276
224 Flynn Frank P -SU ut 8-5316
225 Hlynn Margaret Mrs -W8 ST ut 8-0357
226 Maloney Francis A -J7-SO ut 8-4138
236 Dreier Geo -SU ut 8-3518
237 Stroming Eliza -J2-SO ut 8-4266
238 Jarboe T B -J7-SO ut 8-0739
239 Bierewer John -J5-SO ut 8-7947
241 Condon Edith M Miss -D6-SO ut 8-4131
243 Czapliska Janina S -J7-SO ut 8-4524
244 Lano Wm Geo -D6-SO ut 8-4290
245 Fuller Marie A -D1-SO ut 8-3393
249 Haugk Chas J -W6-SO ut 8-7140
250 Casey Nora Mrs -D6-SO ut 8-8601
251 Casey Nora Mrs -J7-SO ut 8-8601

252 Apts & Apt Houses -W8 ST ut 8-9280
252 Boyle Ocella A -W8-SO ut 8-9724
253 Connors Mary -RN -J7-SO ut 8-1308
252 Devine Marion Miss -J4-SO ut 8-6977
252 Donnelly John J -D6-SO ut 8-4006
252 Ettlich W M -D6-SO ut 8-2443
252 K Margaret -D5-SO ut 8-8792
253 Wilton Robt -D1-SO ut 8-3217
258 Whitaker Margaret Mrs -J3-SO ut 8-0865
259 Kearsey Jar J -SU ut 8-9565
261 McCarthy Jos -D6-SO ut 8-6764
261 Quinlan Gertrude M Miss -SU ut 8-6764
262 Acciputti Phyllis -J7-SO ut 8-8261
262 Parker Helen Mrs -J6-SO ut 8-8687
262 McNeill Mary R -J5-SO ut 8-7793
263 Quinlan Gertrude M Miss -SU ut 8-6764
262 Natl Silver Co Inc -D6-SO ut 8-0284
266 Hammann John H -J0-SO ut 8-5814
266 Hansen Henry F -D6-SO ut 8-4501
266 Kelly Rita F -J7-SO ut 8-7139
266 Murphy Edw D -J3-SO ut 8-1094
267 Bisetti A -J7-SO ut 8-4265
267 Dinn J B -SU ut 8-1970
267 Oliva M -D3-SO ut 8-3442
267 Oliva M -D3-SO ut 8-3442
271 O'Connell Frank -J2-SO ut 8-3540
273 Von Kretschman Helen Mrs J1-SO ut 8-0909
274 Murk Harry A -D2-SO ut 8-2124
275 Bednar Jos -J6-SO ut 8-6313

281 Ransom M Mrs -J1-SO ut 8-9602
292 Fuller Gertrude -D2-SO ut 8-6244
292 De McCarthy Albert -D3-SO ut 8-7254
300 Cavanaugh Barbara -J2-SO ut 8-4393
300 Cavanaugh Loretta V -J2-SO ut 8-4393
300 Conlan Winifred M -J6-SO ut 8-8030
300 De Stefano Leonard -J7-SO ut 8-4882
300 Peckett Carrie -D6-SO ut 8-4636
300 Strozky Mary F -D5-SO ut 8-9573
300 Younger Ann E -J6-SO ut 8-8007
301 Reiberg Gertrude Mrs -D6-SO ut 8-4242
303 Francy Emily H Mrs -W8 ST ut 8-9423
305 Mary Eugene -W8 ST ut 8-1732
307 Bobert John R -D6-SO ut 8-4738
307 Dodge W S -W7-SO ut 8-5690
307 Fikert W S -D2-SO ut 8-4084
307 Fox Jas W -D2-SO ut 8-4738
307 Howard Frank Mrs -D5-SO ut 8-3726
307 McCarthy John -J7-SO ut 8-4873
307 McKinley Francis E -D6-SO ut 8-8627
308 Johnson Geo T -J6-SO ut 8-0121
308 Thornley Geo T -J6-SO ut 8-0121
310 Allen John -J6-SO ut 8-8026
310 B D R Brewer Albert -J1-SO ut 8-0346
310 Farrell Albert W -J7-SO ut 8-1469
310 Gorman John A -J6-SO ut 8-8031
310 Higgins E Mrs -SU ut 8-1167
310 Lewis Evelyn -W8 ST ut 8-3069
310 Mullen Vincent J -SU ut 8-0876
310 Sullivan Hannah M -J6-SO ut 8-8026
310 Weber Gertrude -W6-SO ut 8-1167
311 Stead Marie L -J7-SO ut 8-6747
311 Stead Marie L -J7-SO ut 8-6747
312 De Soto -D2-SO ut 8-3986
312A La Tour Wm -D5-SO ut 8-0005
314 Martin Mary Mrs -W7-SO ut 8-9641
315 Crowley John W -SU ut 8-4723
316 Gary Wm J -W8 ST ut 8-8196
316 Kopp Wm -D6-SO ut 8-4620
315 Gwaltney Lester -W7-SO ut 8-2375
319 Sannetta Jas -J2-SO ut 8-1886
319 Rooney Irene V -SU ut 8-8474
320 Carson Ralph -D3-SO ut 8-0328
320 De Soto -D2-SO ut 8-2142
322 Proccolini Ernest -D6-SO ut 8-4726
323 Webster David -D3-SO ut 8-7075
324 Habel Frances S -J7-SO ut 8-2767
324 Malone Geo E -J7-SO ut 8-2767
324 Malone John -D6-SO ut 8-4438
325 Walker C A -J3-SO ut 8-3899
326 McKenna Roofing & Sheet Metal Co -J5-SO ut 8-2691
326 O'Neil Rita M -J2-SO ut 8-2926
326 Scott Jos -SU ut 8-2926
327 Highland Frances Miss -J3-SO ut 8-5257
328 Placido Steve -J5-SO ut 8-3970
329 Morrison Ellen -D9-SO ut 8-2590
329 Morrison Edw -D9-SO ut 8-2590
329 Mahoney Ricld -J6-SO ut 8-8451
333 Andrews Harry L -D6-SO ut 8-4790
341 Savarese Henry G -D6-SO ut 8-8667
342 De Soto -D2-SO ut 8-2142
343 Lewis Lewis -J7-SO ut 8-4339
343 Massaro Anne M -J3-SO ut 8-3678
342 345 346 347 348 349
349 Fisher Geo E -D5-SO ut 8-1856
349 Kelly Maybelle -J4-SO ut 8-3994
349 Mary Ellen Mrs -J6-SO ut 8-9274
349 Noone Jas E -J6-SO ut 8-8250
349 Toole Eleanor -J1-SO ut 8-1467
349 Kirkpatrick Isabelle T Miss -SU ut 8-8937
349 Weintz Geo W -SU ut 8-8937
349 O'Neil Rita M -J2-SO ut 8-2926
349 Thornton Danl -D6-SO ut 8-6460
349 Steer Max -W3-SO ut 8-0207
349 Weinberg Meyer -J7-SO ut 8-9803
349 Rice John -D6-SO ut 8-8889
349 Rice Josephine Mrs -J1-SO ut 8-9841
349 Lyons Anne T -J6-SO ut 8-8084
349 McLaughlin Chas Mrs -J6-SO ut 8-8492
349 Christy Ann E -W9 ST ut 8-3573
349 Flynn Jas G -W0-SO ut 8-8268
349 O'Neil Rita M -J2-SO ut 8-2926
349 Donoghay Wm G P -J5-SO ut 8-1960
349 Dowd Jos Const Co -D5-SO ut 8-1525
349 Durd J Jos H -D0-SO ut 8-1525
349 Naftel Equipl Co -J5-SO ut 8-5678
349 Fortin Arthur J -J7-SO ut 8-4445
349 Gorman Philip B -J7-SO ut 8-6806
349 Morris Wm R Miss -D6-SO ut 8-1287
349 O'Neil Rita M -J2-SO ut 8-2926
349 Keller Mary E -J5-SO ut 8-8411

3601 3602 3603 3604 3605 3606 3607 3608 3609 3610 3611 3612 3613 3614 3615 3616 3617 3618 3619 3620 3621 3622 3623 3624 3625 3626 3627 3628 3629 3630 3631 3632 3633 3634 3635 3636 3637 3638 3639 3640 3641 3642 3643 3644 3645 3646 3647 3648 3649 3650 3651 3652 3653 3654 3655 3656 3657 3658 3659 3660 3661 3662 3663 3664 3665 3666 3667 3668 3669 3670 3671 3672 3673 3674 3675 3676 3677 3678 3679 3680 3681 3682 3683 3684 3685 3686 3687 3688 3689 3690 3691 3692 3693 3694 3695 3696 3697 3698 3699 3700 3701 3702 3703 3704 3705 3706 3707 3708 3709 3710 3711 3712 3713 3714 3715 3716 3717 3718 3719 3720 3721 3722 3723 3724 3725 3726 3727 3728 3729 3730 3731 3732 3733 3734 3735 3736 3737 3738 3739 3740 3741 3742 3743 3744 3745 3746 3747 3748 3749 3750 3751 3752 3753 3754 3755 3756 3757 3758 3759 3760 3761 3762 3763 3764 3765 3766 3767 3768 3769 3770 3771 3772 3773 3774 3775 3776 3777 3778 3779 3780 3781 3782 3783 3784 3785 3786 3787 3788 3789 3790 3791 3792 3793 3794 3795 3796 3797 3798 3799 3800 3801 3802 3803 3804 3805 3806 3807 3808 3809 3809 3810 3811 3812 3813 3814 3815 3816 3817 3818 3819 3820 3821 3822 3823 3824 3825 3826 3827 3828 3829 3830 3831 3832 3833 3834 3835 3836 3837 3838 3839 3840 3841 3842 3843 3844 3845 3846 3847 3848 3849 3850 3851 3852 3853 3854 3855 3856 3857 3858 3859 3860 3861 3862 3863 3864 3865 3866 3867 3868 3869 3870 3871 3872 3873 3874 3875 3876 3877 3878 3879 3880 3881 3882 3883 3884 3885 3886 3887 3888 3889 3890 3891 3892 3893 3894 3895 3896 3897 3898 3899 3900 3901 3902 3903 3904 3905 3906 3907 3908 3909 3910 3911 3912 3913 3914 3915 3916 3917 3918 3919 3920 3921 3922 3923 3924 3925 3926 3927 3928 3929 3930 3931 3932 3933 3934 3935 3936 3937 3938 3939 3940 3941 3942 3943 3944 3945 3946 3947 3948 3949 3950 3951 3952 3953 3954 3955 3956 3957 3958 3959 3960 3961 3962 3963 3964 3965 3966 3967 3968 3969 3970 3971 3972 3973 3974 3975 3976 3977 3978 3979 3980 3981 3982 3983 3984 3985 3986 3987 3988 3989 3990 3991 3992 3993 3994 3995 3996 3997 3998 3999 4000 4001 4002 4003 4004 4005 4006 4007 4008 4009 4010 4011 4012 4013 4014 4015 4016 4017 4018 4019 4020 4021 4022 4023 4024 4025 4026 4027 4028 4029 4030 4031 4032 4033 4034 4035 4036 4037 4038 4039 4040 4041 4042 4043 4044 4045 4046 4047 4048 4049 4050 4051 4052 4053 4054 4055 4056 4057 4058 4059 4060 4061 4062 4063 4064 4065 4066 4067 4068 4069 4070 4071 4072 4073 4074 4075 4076 4077 4078 4079 4080 4081 4082 4083 4084 4085 4086 4087 4088 4089 4090 4091 4092 4093 4094 4095 4096 4097 4098 4099 4100 4101 4102 4103 4104 4105 4106 4107 4108 4109 4110 4111 4112 4113 4114 4115 4116 4117 4118 4119 4120 4121 4122 4123 4124 4125 4126 4127 4128 4129 4130 4131 4132 4133 4134 4135 4136 4137 4138 4139 4140 4141 4142 4143 4144 4145 4146 4147 4148 4149 4150 4151 4152 4153 4154 4155 4156 4157 4158 4159 4160 4161 4162 4163 4164 4165 4166 4167 4168 4169 4170 4171 4172 4173 4174 4175 4176 4177 4178 4179 4180 4181 4182 4183 4184 4185 4186 4187 4188 4189 4190 4191 4192 4193 4194 4195 4196 4197 4198 4199 4200 4201 4202 4203 4204 4205 4206 4207 4208 4209 4210 4211 4212 4213 4214 4215 4216 4217 4218 4219 4220 4221 4222 4223 4224 4225 4226 4227 4228 4229 4230 4231 4232 4233 4234 4235 4236 4237 4238 4239 4240 4241 4242 4243 4244 4245 4246 4247 4248 4249 4250 4251 4252 4253 4254 4255 4256 4257 4258 4259 4260 4261 4262 4263 4264 4265 4266 4267 4268 4269 4270 4271 4272 4273 4274 4275 4276 4277 4278 4279 4280 4281 4282 4283 4284 4285 4286 4287 4288 4289 4290 4291 4292 4293 4294 4295 4296 4297 4298 4299 4300 4301 4302 4303 4304 4305 4306 4307 4308 4309 4310 4311 4312 4313 4314 4315 4316 4317 4318 4319 4320 4321 4322 4323 4324 4325 4326 4327 4328 4329 4330 4331 4332 4333 4334 4335 4336 4337 4338 4339 4340 4341 4342 4343 4344 4345 4346 4347 4348 4349 4350 4351 4352 4353 4354 4355 4356 4357 4358 4359 4360 4361 4362 4363 4364 4365 4366 4367 4368 4369 4370 4371 4372 4373 4374 4375 4376 4377 4378 4379 4380 4381 4382 4383 4384 4385 4386 4387 4388 4389 4390 4391 4392 4393 4394 4395 4396 4397 4398 4399 4400 4401 4402 4403 4404 4405 4406 4407 4408 4409 4410 4411 4412 4413 4414 4415 4416 4417 4418 4419 4420 4421 4422 4423 4424 4425 4426 4427 4428 4429 4430 4431 4432 4433 4434 4435 4436 4437 4438 4439 4440 4441 4442 4443 4444 4445 4446 4447 4448 4449 4450 4451 4452 4453 4454 4455 4456 4457 4458 4459 4460 4461 4462 4463 4464 4465 4466 4467 4468 4469 4470 4471 4472 4473 4474 4475 4476 4477 4478 4479 4480 4481 4482 4483 4484 4485 4486 4487 4488 4489 4490 4491 4492 4493 4494 4495 4496 4497 4498 4499 4500 4501 4502 4503 4504 4505 4506 4507 4508 4509 4510 4511 4512 4513 4514 4515 4516 4517 4518 4519 4520 4521 4522 4523 4524 4525 4526 4527 4528 4529 4530 4531 4532 4533 4534 4535 4536 4537 4538 4539 4540 4541 4542 4543 4544 4545 4546 4547 4548 4549 4550 4551 4552 4553 4554 4555 4556 4557 4558 4559 4560 4561 4562 4563 4564 4565 4566 4567 4568 4569 4570 4571 4572 4573 4574 4575 4576 4577 4578 4579 4580 4581 4582 4583 4584 4585 4586 4587 4588 4589 4590 4591 4592 4593 4594 4595 4596 4597 4598 4599 4600 4601 4602 4603 4604 4605 4606 4607 4608 4609 4610 4611 4612 4613 4614 4615 4616 4617 4618 4619 4620 4621 4622 4623 4624 4625 4626 4627 4628 4629 4630 4631 4632 4633 4634 4635 4636 4637 4638 4639 4640 4641 4642 4643 4644 4645 4646 4647 4648 4649 4650 4651 4652 4653 4654 4655 4656 4657 4658 4659 4660 4661 4662 4663 4664 4665 4666 4667 4668 4669 4670 4671 4672 4673 4674 4675 4676 4677 4678 4679 4680 4681 4682 4683 4684 4685 4686 4687 4688 4689 4690 4691 4692 4693 4694 4695 4696 4697 4698 4699 4700 4701 4702 4703 4704 4705 4706 4707 4708 4709 4710 4711 4712 4713 4714 4715 4716 4717 4718 4719 4720 4721 4722 4723 4724 4725 4726 4727 4728 4729 4730 4731 4732 4733 4734 4735 4736 4737 4738 4739 4740 4741 4742 4743 4744 4745 4746 4747 4748 4749 4750 4751 4752 4753 4754 4755 4756 4757 4758 4759 4760 4761 4762 4763 4764 4765 4766 4767 4768 4769 4770 4771 4772 4773 4774 4775 4776 4777 4778 4779 4780 4781 4782 4783 4784 4785 4786 4787 4788 4789 4790 4791 4792 4793 4794 4795 4796 4797 4798 4799 4800 4801 4802 4803 4804 4805 4806 4807 4808 4809 4810 4811 4812 4813 4814 4815 4816 4817 4818 4819 4820 4821 4822 4823 4824 4825 4826 4827 4828 4829 4830 4831 4832 4833 4834 4835 4836 4837 4838 4839 4840 4841 4842 4843 4844 4845 4846 4847 4848 4849 4850 4851 4852 4853 4854 4855 4856 4857 4858 4859 4860 4861 4862 4863 4864 4865 4866 4867 4868 4869 4870 4871 4872 4873 4874 4875 4876 4877 4878 4879 4880 4881 4882 4883 4884 4885 4886 4887 4888 4889 4890 4891 4892 4893 4894 4895 4896 4897 4898 4899 4900 4901 4902 4903 4904 4905 4906 4907 4908 4909 4910 4911 4912 4913 4914 4915 4916 4917 4918 4919 4920 4921 4922 4923 4924 4925 4926 4927 4928 4929 4930 4931 4932 4933 4934 4935 4936 4937 4938 4939 4940 4941 4942 4943 4944 4945 4946 4947 4948 4949 4950 4951 4952 4953 4954 4955 4956 4957 4958 4959 4960 4961 4962 4963 4964 4965 4966 4967 4968 4969 4970 4971 4972 4973 4974 4975 4976 4977 4978 4979 4980 4981 4982 4983 4984 4985 4986 4987 4988 4989 4990 4991 4992 4993 4994 4995 4996 4997 4998 4999 5000

409B Sobel Milton -J7-Nigh 9-1082
411A Benjamin Danl W -J7 Nigh 9-2601
411B Maloney Gertrude -RN -J7-Clow 7-1008
412A O'Neill Richd J -J7-Nigh 9-3190
4124 Landin Louis -J7-Nigh 9-2909
4125 Rose Robt M -J6 BE ac 2-6391
512A Menchik Danl -J7-Nigh 9-1103

409B Sobel Milton -J7-Nigh 9-1082
411A Benjamin Danl W -J7 Nigh 9-2601
411B Maloney Gertrude -RN -J7-Clow 7-1008
412A O'Neill Richd J -J7-Nigh 9-3190
4124 Landin Louis -J7-Nigh 9-2909
4125 Rose Robt M -J6 BE ac 2-6391
512A Menchik Danl -J7-Nigh 9-1103

12TH ST
281 Ransom M Mrs -J1-SO ut 8-9602
292 Fuller Gertrude -D2-SO ut 8-6244
292 De McCarthy Albert -D3-SO ut 8-7254
300 Cavanaugh Barbara -J2-SO ut 8-4393
300 Cavanaugh Loretta V -J2-SO ut 8-4393
300 Conlan Winifred M -J6-SO ut 8-8030
300 De Stefano Leonard -J7-SO ut 8-4882
300 Peckett Carrie -D6-SO ut 8-4636
300 Strozky Mary F -D5-SO ut 8-9573
300 Younger Ann E -J6-SO ut 8-8007
301 Reiberg Gertrude Mrs -D6-SO ut 8-4242
303 Francy Emily H Mrs -W8 ST ut 8-94

BROOKLYN ADDRESS TELEPHONE DIRECTORY

Table with columns for street names (12th Av, 12th St, 13th Av, 13th St) and lists of addresses with corresponding phone numbers. Includes various business and residential listings.

BROOKLYN ADDRESS TELEPHONE DIRECTORY

Table with columns for street names (12TH AV, 12TH ST, GOWANUS CANAL) and lists of addresses with corresponding phone numbers. Includes sub-sections like 'NEW UTRECHT AV-50th' and '12TH ST'.

APPENDIX D

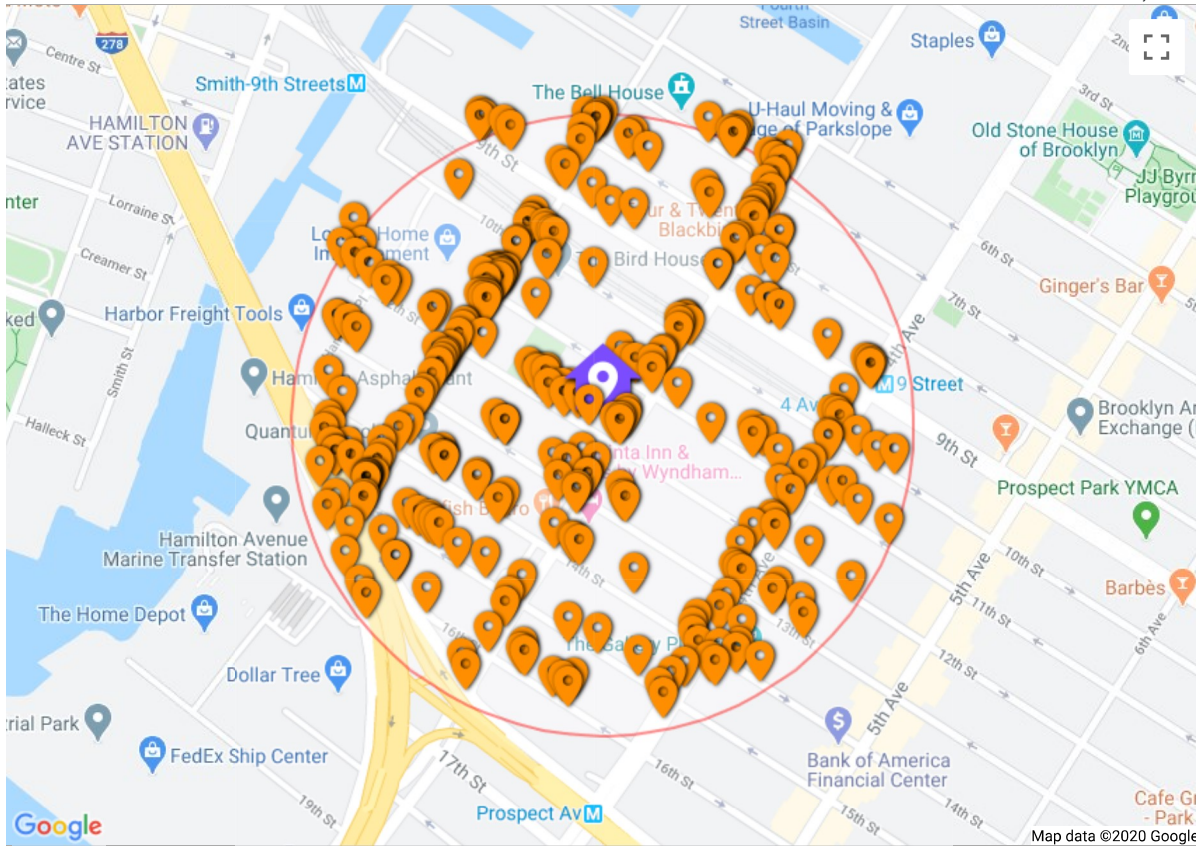


Environmental Records Search

THIS REPORT WAS GENERATED ON 04/02/2020 BY SALEM ENVIRONMENTAL LLC'S EPROPERTYFACTS. THIS REPORT CONTAINS PROPRIETARY INFORMATION THAT MAY BE COPYRIGHT.



149 12TH ST, BROOKLYN, NY 11215



Program	Count
RCRAINFO	256
NY-SPILLS	85
FIS	45
NY-BS	37
ICIS	29
AIRS/AFS	24
NCDB	20
OSHA-OIS	7
NY-BCP	3
TSCA	2
SSTS	2
TRIS	2
NY-HW	1
NY-VCP	1
NOTIFICATION (RCRA)	1
TRI REPORTING FORM	1
GNIS	1
NCES	1
NYSDEC	1
Total Records Found	519

134 12TH ST, BROOKLYN, NY, 11219

Registry ID	Site Name	Address			
EPA 2019	110060191732	CON EDISON SERVICE BOX: 52699	134 12TH ST, BROOKLYN, NY, 11219		Results (1)
Registry ID	Status	Source	System	Interest Type	Interest
110060191732	N	RCRAINFO	RCRAINFO	UNSPECIFIED UNIVERSE	NYP004329405

144 12TH ST, BROOKLYN, NY, 11215

Registry ID	Site Name	Address			
EPA 2019	110067707958	CON EDISON	144 12TH ST, BROOKLYN, NY, 11215		Results (1)
Registry ID	Status	Source	System	Interest Type	Interest
110067707958	N	RCRAINFO	RCRAINFO	UNSPECIFIED UNIVERSE	NYP004733804

143 12TH ST, BROOKLYN, NY, 11219

Registry ID	Site Name	Address			
EPA 2019	110060191714	CON EDISON SERVICE BOX: 52696	143 12TH ST, BROOKLYN, NY, 11219		Results (1)
Registry ID	Status	Source	System	Interest Type	Interest
110060191714	N	RCRAINFO	RCRAINFO	UNSPECIFIED UNIVERSE	NYP004329363

511 THIRD AVE, BROOKLYN, NY, 11215-3806

Registry ID	Site Name	Address			
EPA 2019	110004453270	MASTERS AUTO BODY INC.	511 THIRD AVE, BROOKLYN, NY, 11215-3806		Results (4)

511 THIRD AVE, BROOKLYN, NY, 11215-3806

Registry ID	Status	Source	System	Interest Type	Interest
110004453270	OPERATING	AIRS/AFS	AIRS/AFS	AIR MINOR	3604790034
Registry ID	Status	Source	System	Interest Type	Interest
110004453270	OPERATING	ICIS	AIR	AIR MINOR	02000003604790034
110004453270		FIS	FIS	STATE MASTER	2-6103-00715
110004453270	Y	RCRAINFO	RCRAINFO	CESQG	NYD986913747

511 3 AVE., BROOKLYN, NY, 11215

Registry ID	Site Name	Address	Distance	Results
EPA 2010	110041349635	MASTERS AUTO BODY INC.	511 3 AVE., BROOKLYN, NY, 11215	0.023 2
Registry ID	Source	System	Interest Type	Interest
110041349635	AIRS/AFS	AIR FACILITY SYSTEM	AIR MINOR (ACTIVE)	
110041349635	AIRS/AFS	AIR FACILITY SYSTEM	AIR MINOR (ACTIVE)	

511 THIRD AVE, BROOKLYN, NY, 11215

Registry ID	Site Name	Address	Distance	Results
EPA 2010	110004453270	MASTERS AUTO BODY INC	511 THIRD AVE, BROOKLYN, NY, 11215	0.023 2
Registry ID	Source	System	Interest Type	Interest
110004453270	FIS	NEW YORK - FACILITY INFORMATION SYSTEM	STATE MASTER	FIS-2-6103-00715/00001AIR PROGRAM
110004453270	RCRAINFO	RESOURCE CONSERVATION AND RECOVERY ACT INFORMATION SYSTEM	CESQG (ACTIVE)	

90 3RD AVE & 12TH ST, NEW YORK, NY, 10009

Registry ID	Site Name	Address	Results		
EPA 2019	110060174868	CON EDISON SERVICE BOX: 43548	90 3RD AVE & 12TH ST, NEW YORK, NY, 10009 Results (1)		
Registry ID	Status	Source	System	Interest Type	Interest
110060174868	N	RCRAINFO	RCRAINFO	UNSPECIFIED UNIVERSE	NYP004390753

Registry ID	Site Name	Address	Results		
EPA 2019	110060206272	CON EDISON SERVICE BOX: 43549	92 3RD AVE & 12TH ST N OF, NEW YORK, NY, 10009 Results (1)		
Registry ID	Status	Source	System	Interest Type	Interest
110060206272	N	RCRAINFO	RCRAINFO	UNSPECIFIED UNIVERSE	NYP004387742

Registry ID	Site Name	Address	Results		
EPA 2019	110060206281	CON EDISON SERVICE BOX: 43550	94-96 3RD AVE & 12TH ST N OF, NEW YORK, NY, 10009 Results (1)		
Registry ID	Status	Source	System	Interest Type	Interest
110060206281	N	RCRAINFO	RCRAINFO	UNSPECIFIED UNIVERSE	NYP004387759

Registry ID	Site Name	Address	Results		
EPA 2019	110060206290	CON EDISON SERVICE BOX: 43551	98 3RD AVE & 12TH ST N OF, NEW YORK, NY, 10009 Results (1)		
Registry ID	Status	Source	System	Interest Type	Interest
110060206290	N	RCRAINFO	RCRAINFO	UNSPECIFIED UNIVERSE	NYP004387767

Registry ID	Site Name	Address	Results		
EPA 2019	110060206307	CON EDISON SERVICE BOX: 43553	102 3RD AVE & 12TH ST N OF, NEW YORK, NY, 10009 Results (1)		
Registry ID	Status	Source	System	Interest Type	Interest
110060206307	N	RCRAINFO	RCRAINFO	UNSPECIFIED UNIVERSE	NYP004387775

Registry ID	Site Name	Address	Results		
EPA 2019	110060206316	CON EDISON SERVICE BOX: 43561	101 3RD AVE & 12TH ST N OF, NEW YORK, NY, 10009 Results (1)		
Registry ID	Status	Source	System	Interest Type	Interest
110060206316	N	RCRAINFO	RCRAINFO	UNSPECIFIED UNIVERSE	NYP004387783

137 12TH ST, BROOKLYN, NY,

Site ID	Site Name	Address	distance
NY-SPILLS	218386	LOMANGINO CARTING	137 12TH ST, BROOKLYN, NY, 0.028

120 12TH ST , BROOKLYN, NY, 11215

Site ID	Site Name	Address	distance
NY-BS	10226	SLATTERY ASSOCIATES	120 12TH ST , BROOKLYN, NY, 11215 0.031

127 12TH STREET, BROOKLYN, NY, 11215-3818

Registry ID	Site Name	Address	Results
EPA 2019	110000763503	CAMEO METAL PRODUCTS	127 12TH STREET, BROOKLYN, NY, 11215-3818 Results (12)

127 12TH STREET, BROOKLYN, NY, 11215-3818

Registry ID	Status	Source	System	Interest Type	Interest
110000763503		ICIS	ICIS	FORMAL ENFORCEMENT ACTION	4898
110000763503	ACTIVE	TRIS	TRIS	TRI REPORTER	11215CMMTL12712
110000763503		NCDB	NCDB	COMPLIANCE ACTIVITY	D02#EPCRA-94-0205
110000763503		NCDB	NCDB	COMPLIANCE ACTIVITY	I02#19930217P2002 1
110000763503	OPERATING	AIRS/AFS	AIRS/AFS	AIR MINOR	3604700451
110000763503		FIS	FIS	STATE MASTER	2-6103-00462
110000763503	N	RCRAINFO	BR	HAZARDOUS WASTE BIENNIAL REPORTER	NYD987029535
110000763503	Y	RCRAINFO	RCRAINFO	LQG	NYD987029535
110000763503	OPERATING	ICIS	AIR	AIR MINOR	NY0000002610300462
110000763503		OSHA-OIS	OSHA-OIS	OSHA ESTABLISHMENT	339232399
110000763503		OSHA-OIS	OSHA-OIS	OSHA ESTABLISHMENT	339969545
110000763503		OSHA-OIS	OSHA-OIS	OSHA ESTABLISHMENT	339229825

148 11TH ST, BROOKLYN, NY,

Site ID	Site Name	Address	distance
NY-SPILLS 166548	148 11TH ST	148 11TH ST, BROOKLYN, NY,	0.036

152 11TH ST, BROOKLYN, NY, 11215

Registry ID	Site Name	Address	Distance	Results
EPA 2010	110004356937	FM CIRCUITS CORP	152 11TH ST, BROOKLYN, NY, 11215	0.039 2

Registry ID	Source	System	Interest Type	Interest
110004356937	NCDB	NATIONAL COMPLIANCE DATABASE	COMPLIANCE ACTIVITY	
110004356937	RCRAINFO	RESOURCE CONSERVATION AND RECOVERY ACT INFORMATION SYSTEM	UNSPECIFIED UNIVERSE (INACTIVE)	

152 11TH ST, BROOKLYN, NY, 11215-3894

Registry ID	Site Name	Address	Results (3)
EPA 2019	110004356937	FM CIRCUITS CORP	152 11TH ST, BROOKLYN, NY, 11215-3894

Registry ID	Status	Source	System	Interest Type	Interest
110004356937		FIS	FIS	STATE MASTER	2-6103-00542
110004356937		NCDB	NCDB	COMPLIANCE ACTIVITY	I02#19930401EP002 1
110004356937	N	RCRAINFO	RCRAINFO	UNSPECIFIED UNIVERSE	NYD047686837

534-538 THIRD AVENUE, BROOKLYN, NY, 11215

Site ID	Site Name	Address	distance
NY-BS 24086	THIRD AVENUE PETROLEUM	534-538 THIRD AVENUE, BROOKLYN, NY, 11215	0.045

124 NORTH 12TH STREET , BROOKLYN, NY, 11211

Site ID	Site Name	Address	distance
NY-BS 3261	JOSEPH J SARCONA TRUCKING CO	124 NORTH 12TH STREET , BROOKLYN, NY, 11211	0.045

71-73 3RD AVE & 11TH ST N OF, NEW YORK, NY, 10009

Registry ID	Site Name	Address	Results (1)
EPA 2019	110060206389	CON EDISON SERVICE BOX: 43541	71-73 3RD AVE & 11TH ST N OF, NEW YORK, NY, 10009

Registry ID	Status	Source	System	Interest Type	Interest
110060206389	N	RCRAINFO	RCRAINFO	UNSPECIFIED UNIVERSE	NYP004387858

Registry ID	Site Name	Address	Results (1)
EPA 2019	110060206398	CON EDISON SERVICE BOX: 43542	75-77 3RD AVE & 11TH ST N OF, NEW YORK, NY, 10009

Registry ID	Status	Source	System	Interest Type	Interest
110060206398	N	RCRAINFO	RCRAINFO	UNSPECIFIED UNIVERSE	NYP004387866

Registry ID	Site Name	Address	Results (2)
EPA 2019	110067685133	CON EDISON	210 11TH ST & 3RD AVE, NEW YORK, NY, 10009

Registry ID	Status	Source	System	Interest Type	Interest
110067685133	N	RCRAINFO	RCRAINFO	UNSPECIFIED UNIVERSE	NYP004738001
110067685133	N	RCRAINFO	RCRAINFO	UNSPECIFIED UNIVERSE	NYP004738027

498 3RD AVENUE, BROOKLYN, NY, 11215

Site ID	Site Name	Address	distance
NY-SPILLS 66897	498 3RD AVENUE	498 3RD AVENUE, BROOKLYN, NY, 11215	0.049

127 12TH STREET, BROOKLYN, NY, 11215

Registry ID	Site Name	Address	Distance	Results
EPA 2010	110000763503	CAMEO METAL PRODUCTS	127 12TH STREET, BROOKLYN, NY, 11215	0.05 6

Registry ID	Source	System	Interest Type	Interest
110000763503	AIRS/AFS	AIR FACILITY SYSTEM	AIR MINOR (ACTIVE)	
110000763503	ICIS	INTEGRATED COMPLIANCE INFORMATION SYSTEM	FORMAL ENFORCEMENT ACTION	ICIS-02-1994-0034 FORMAL ENFORCEMENT ACTION
110000763503	NCDB	NATIONAL COMPLIANCE DATABASE	COMPLIANCE ACTIVITY	
110000763503	NCDB	NATIONAL COMPLIANCE DATABASE	COMPLIANCE ACTIVITY	
110000763503	RCRAINFO	RESOURCE CONSERVATION AND RECOVERY ACT INFORMATION SYSTEM	UNSPECIFIED UNIVERSE (INACTIVE)	
110000763503	TRI REPORTING FORM	TOXIC RELEASE INVENTORY SYSTEM	TRI REPORTER	

127 12 STREET, BROOKLYN, NY, 11215

Site ID	Site Name	Address	distance
NY-BS	30277	CAMRO METAL PRODUCTS INC	127 12 STREET, BROOKLYN, NY, 11215 0.05

534 THIRD AVE, BROOKLYN, NY, 11217

Registry ID	Site Name	Address	Results (1)
EPA 2019	110019816868	534 TH SVCE INC	534 THIRD AVE, BROOKLYN, NY, 11217

Registry ID	Status	Source	System	Interest Type	Interest
110019816868		FIS	FIS	STATE MASTER	2-6103-00086

114 - 12TH ST., BROOKLYN, NY, 11215

Registry ID	Site Name	Address	Distance	Results
EPA 2010	110038220234	KING RESEARCH, INC.	114 - 12TH ST., BROOKLYN, NY, 11215	0.057 1

Registry ID	Source	System	Interest Type	Interest
110038220234	SSTS	SECTION SEVEN TRACKING SYSTEM	PESTICIDE PRODUCER	

114-12TH ST, BROOKLYN, NY, 112153892

Registry ID	Site Name	Address	Results (8)
EPA 2019	110007997249	KING RESEARCH INC	114-12TH ST, BROOKLYN, NY, 11215-3892

Registry ID	Status	Source	System	Interest Type	Interest
110007997249		NCDB	NCDB	COMPLIANCE ACTIVITY	102#1998022514975 1
110007997249		NCDB	NCDB	COMPLIANCE ACTIVITY	102#2000061315358 1
110007997249		FIS	FIS	STATE MASTER	2-6103-00755
110007997249		ICIS	ICIS	ENFORCEMENT/COMPLIANCE ACTIVITY	3319
110007997249		NCDB	NCDB	COMPLIANCE ACTIVITY	102#19950222007 1
110007997249		ICIS	ICIS	FORMAL ENFORCEMENT ACTION	3319
110007997249		SSTS	SSTS	PESTICIDE PRODUCER	000954NY001
110007997249	N	RCRAINFO	RCRAINFO	UNSPECIFIED UNIVERSE	NYD002016400

Registry ID	Site Name	Address	Distance	Results
EPA 2010	110007997249	KING RESEARCH INC	114-12TH ST, BROOKLYN, NY, 112153892	0.057 5

Registry ID	Source	System	Interest Type	Interest
110007997249	ICIS	INTEGRATED COMPLIANCE INFORMATION SYSTEM	FORMAL ENFORCEMENT ACTION	ICIS-02-1988-0490 FORMAL ENFORCEMENT ACTION
110007997249	NCDB	NATIONAL COMPLIANCE DATABASE	COMPLIANCE ACTIVITY	
110007997249	NCDB	NATIONAL COMPLIANCE DATABASE	COMPLIANCE ACTIVITY	
110007997249	NCDB	NATIONAL COMPLIANCE DATABASE	COMPLIANCE ACTIVITY	
110007997249	RCRAINFO	RESOURCE CONSERVATION AND RECOVERY ACT INFORMATION SYSTEM	UNSPECIFIED UNIVERSE (INACTIVE)	

162 13TH ST, BROOKLYN, NY, 11215

Registry ID	Site Name	Address	Results (1)
EPA 2019	110063816358	CON EDISON SERVICE BOX: 52819	162 13TH ST, BROOKLYN, NY, 11215

Registry ID	Status	Source	System	Interest Type	Interest
110063816358	N	RCRAINFO	RCRAINFO	UNSPECIFIED UNIVERSE	NYP004546446

492 3RD AVE, BROOKLYN, NY, 11215

Registry ID	Site Name	Address	Distance	Results
EPA 2010	110025325173	TILLARY COLLISION & REPAIR INC	492 3RD AVE, BROOKLYN, NY, 11215	0.059 1

492 3RD AVE, BROOKLYN, NY, 11215

Registry ID	Source	System	Interest Type	Interest
110025325173	NYSDEC	NEW YORK - FACILITY INFORMATION SYSTEM	STATE MASTER	FIS-2-6103-00729/00001AIR PROGRAM

492 3RD AVE, BROOKLYN, NY, 11215

Registry ID	Site Name	Address	Results (1)
EPA 2019	110025325173	BAY SPEED COLLISION 492 3RD AVE, BROOKLYN, NY, 11215	Results (1)

Registry ID	Status	Source	System	Interest Type	Interest
110025325173		FIS	FIS	STATE MASTER	2-6103-00729

498 3RD AVENUE, BROOKLYN, NY, 11215

Site ID	Site Name	Address	distance
NY-BS	21041	EL DIFERENTE AUTO REPAIR 498 3RD AVENUE, BROOKLYN, NY, 11215	0.061

126 13TH ST , BROOKLYN, NY, 11215

Site ID	Site Name	Address	distance
NY-BS	9660	BROOKLYN 13TH ST HOLDING CORP 126 13TH ST , BROOKLYN, NY, 11215	0.061

534 THIRD AVE, BROOKLYN, NY, 11217

Registry ID	Site Name	Address	Distance	Results
EPA 2010	110019816868	534 TH SVCE INC 534 THIRD AVE, BROOKLYN, NY, 11217	0.063	1

Registry ID	Source	System	Interest Type	Interest
110019816868	FIS	NEW YORK - FACILITY INFORMATION SYSTEM	STATE MASTER	FIS-2-6103-00086/00001AIR PROGRAM

3RD AVE & 13TH ST, NEW YORK, NY, 10003

Registry ID	Site Name	Address	Results (2)
EPA 2019	110060182733	CON EDISON MANHOLE: 43563 3RD AVE & 13TH ST, NEW YORK, NY, 10003	Results (2)

Registry ID	Status	Source	System	Interest Type	Interest
110060182733	N	RCRAINFO	RCRAINFO	UNSPECIFIED UNIVERSE	NYP004391603
110060182733	N	RCRAINFO	RCRAINFO	UNSPECIFIED UNIVERSE	NYP004393385

Registry ID	Site Name	Address	Results (1)
EPA 2019	110060206334	CON EDISON SERVICE BOX: 2254 225 E 13TH ST & 3RD AVE E OF, NEW YORK, NY, 10009	Results (1)

Registry ID	Status	Source	System	Interest Type	Interest
110060206334	N	RCRAINFO	RCRAINFO	UNSPECIFIED UNIVERSE	NYP004387809

Registry ID	Site Name	Address	Results (1)
EPA 2019	110060206343	CON EDISON SERVICE BOX: 2255 231-33 E 13TH ST & 3RD AVE E OF, NEW YORK, NY, 10009	Results (1)

Registry ID	Status	Source	System	Interest Type	Interest
110060206343	N	RCRAINFO	RCRAINFO	UNSPECIFIED UNIVERSE	NYP004387817

Registry ID	Site Name	Address	Results (1)
EPA 2019	110060206352	CON EDISON SERVICE BOX: 2256 239-241 E 13TH ST & 3RD AVE E OF, NEW YORK, NY, 10009	Results (1)

Registry ID	Status	Source	System	Interest Type	Interest
110060206352	N	RCRAINFO	RCRAINFO	UNSPECIFIED UNIVERSE	NYP004387825

Registry ID	Site Name	Address	Results (1)
EPA 2019	110060206361	CON EDISON SERVICE BOX: 2257 243 E 13TH ST & 3RD AVE E OF, NEW YORK, NY, 10009	Results (1)

Registry ID	Status	Source	System	Interest Type	Interest
110060206361	N	RCRAINFO	RCRAINFO	UNSPECIFIED UNIVERSE	NYP004387833

121 12TH ST, BROOKLYN, NY, 11215

Registry ID	Site Name	Address	Results (1)
EPA 2019	110067886061	CON EDISON 121 12TH ST, BROOKLYN, NY, 11215	Results (1)

Registry ID	Status	Source	System	Interest Type	Interest
110067886061	N	RCRAINFO	RCRAINFO	UNSPECIFIED UNIVERSE	NYP004739157

157-163 13TH STREET , BROOKLYN, NY, 11215

Site ID	Site Name	Address	distance
NY-BS	30361	MASTER DESIGN CO., INC. 157-163 13TH STREET , BROOKLYN, NY, 11215	0.073

538 3RD AVENUE, BROOKLYN, NY, 11215

538 3RD AVENUE, BROOKLYN, NY, 11215

Site ID	Site Name	Address	distance
NY-BS 28038	CARISMA INC.	538 3RD AVENUE, BROOKLYN, NY, 11215	0.073

531 THIRD AVE, NEW YORK, NY, 100164168

Registry ID	Site Name	Address	Results (4)
EPA 2019 110001606575	Y K PARK CLEANERS	531 THIRD AVE, NEW YORK, NY, 100164168	Results (4)

Registry ID	Status	Source	System	Interest Type	Interest
110001606575	OPERATING	AIRS/AFS	AIRS/AFS	AIR MINOR	36061P00D3
110001606575	N	RCRAINFO	RCRAINFO	UNSPECIFIED UNVERSE	NYD981130909
110001606575	OPERATING	ICIS	AIR	AIR MINOR	NY0000002620600524
110001606575		FIS	FIS	STATE MASTER	2-6206-00524

538 3RD AVE, BROOKLYN, NY, 11215

Registry ID	Site Name	Address	Results (1)
EPA 2019 110066671881	PRESTIGE AUTO BODY AND RESTORATION	538 3RD AVE, BROOKLYN, NY, 11215	Results (1)

Registry ID	Status	Source	System	Interest Type	Interest
110066671881		FIS	FIS	STATE MASTER	2-6103-00801

113 13TH ST, BROOKLYN, NY, 11215

Registry ID	Site Name	Address	Results (3)
EPA 2019 110043282587	CONTINENTAL EUROPEAN AND DOMESTIC FOOD	113 13TH ST, BROOKLYN, NY, 11215	Results (3)

Registry ID	Status	Source	System	Interest Type	Interest
110043282587		FIS	FIS	STATE MASTER	2-6103-00540
110043282587	OPERATING	AIRS/AFS	AIRS/AFS	AIR MINOR	36047R7302
110043282587	OPERATING	ICIS	AIR	AIR MINOR	NY00000002610300540

120 13TH ST, BROOKLYN, NY,

Registry ID	Site Name	Address	Distance	Results
EPA 2010 110009469155	GENERAL ARCHITECTURAL FINISHING	120 13TH ST, BROOKLYN, NY,	0.082	2

Registry ID	Source	System	Interest Type	Interest
110009469155	ICIS	INTEGRATED COMPLIANCE INFORMATION SYSTEM	FORMAL ENFORCEMENT ACTION	ICIS-02-1987-0440FORMAL ENFORCEMENT ACTION ICIS-02-1987-0583FORMAL ENFORCEMENT ACTION
110009469155	RCRAINFO	RESOURCE CONSERVATION AND RECOVERY ACT INFORMATION SYSTEM	UNSPECIFIED UNVERSE (INACTIVE)	

475 3RD AVE, BROOKLYN, NY, 11215

Registry ID	Site Name	Address	Results (1)
EPA 2019 110041884949	USA EXTERMINATORS INC.	475 3RD AVE, BROOKLYN, NY, 11215	Results (1)

Registry ID	Status	Source	System	Interest Type	Interest
110041884949		ICIS	ICIS	ENFORCEMENT/COMPLIANCE ACTIVITY	1800054842

157-163 13TH ST, BROOKLYN, NY, 11215

Registry ID	Site Name	Address	Results (1)
EPA 2019 110011751513	MASTER DESIGN	157-163 13TH ST, BROOKLYN, NY, 11215	Results (1)

Registry ID	Status	Source	System	Interest Type	Interest
110011751513		NCDB	NCDB	COMPLIANCE ACTIVITY	102#19930401EP002 2

157-163 13TH ST, BROOKLYN, NY, 11215

Registry ID	Site Name	Address	Results (1)
EPA 2019 110070316663	DOMINICK TERZUOLI - MASTER DESIGN CO.	163 13TH STREET, BROOKLYN, NY, 11215	Results (1)

Registry ID	Status	Source	System	Interest Type	Interest
110070316663		OSHA-OIS	OSHA-OIS	OSHA ESTABLISHMENT	314087982

Registry ID	Site Name	Address	Distance	Results
EPA 2010 110011751513	MASTER DESIGN	157-163 13TH ST, BROOKLYN, NY, 11215	0.083	1

Registry ID	Source	System	Interest Type	Interest
110011751513	NCDB	NATIONAL COMPLIANCE DATABASE	COMPLIANCE ACTIVITY	

475 3RD AVE, BROOKLYN, NY, 11215

Registry ID	Site Name	Address	Distance	Results	
EPA 2010	110041884949	USA EXTERMINATORS INC.	475 3RD AVE, BROOKLYN, NY, 11215	0.086	1

Registry ID	Source	System	Interest Type	Interest
110041884949	ICIS	INTEGRATED COMPLIANCE INFORMATION SYSTEM	ENFORCEMENT/COMPLIANCE ACTIVITY	

484 3RD AVE, BROOKLYN, NY,

Site ID	Site Name	Address	distance	
NY-SPILLS	66545	484 3RD AVENUE	484 3RD AVE, BROOKLYN, NY,	0.087

120 13TH ST, BROOKLYN, NY, 11215-4604

Registry ID	Site Name	Address	Results (2)
EPA 2019	110009469155	GENERAL ARCHITECTURAL FINISHING	120 13TH ST, BROOKLYN, NY, 11215-4604

Registry ID	Status	Source	System	Interest Type	Interest
110009469155		ICIS	ICIS	FORMAL ENFORCEMENT ACTION	3939
110009469155	N	RCRAINFO	RCRAINFO	UNSPECIFIED UNIVERSE	NYD095764239

204 NORTH 11TH STREET, BROOKLYN, NY, 11211

Site ID	Site Name	Address	distance	
NY-BS	389828	MC CAREN PARK MEWS, LLC	204 NORTH 11TH STREET, BROOKLYN, NY, 11211	0.089

200-210-220 CONGRESS STREET, BROOKLYN, NY, 11201

Site ID	Site Name	Address	distance	
NY-BS	18203	CONGRESS OWNERS LTD	200-210-220 CONGRESS STREET, BROOKLYN, NY, 11201	0.092

10TH STREET AND 3RD AVENUE, BROOKLYN, NY, 11215

Registry ID	Site Name	Address	Results (2)
EPA 2019	110008113371	NYCTA-10TH ST. & 3RD AVE. YARD	10TH STREET AND 3RD AVENUE, BROOKLYN, NY, 11215

Registry ID	Status	Source	System	Interest Type	Interest
110008113371	N	RCRAINFO	BR	HAZARDOUS WASTE BIENNIAL REPORTER	NYR000091421
110008113371	N	RCRAINFO	RCRAINFO	UNSPECIFIED UNIVERSE	NYR000091421

10TH STREET AND 3RD AVENUE, BROOKLYN, NY, 11215

Registry ID	Site Name	Address	Results (1)
EPA 2019	110004429217	GABBY MILLER CLEANER & LAUNDERERS INC	476 3RD AVE, NEW YORK, NY, 10016-6006

Registry ID	Status	Source	System	Interest Type	Interest
110004429217	N	RCRAINFO	RCRAINFO	UNSPECIFIED UNIVERSE	NYD982728990

EPA 2019 [110009478564](#) BYRON COMMERCIAL PROPERTIES INC 476 THIRD AVE, NEW YORK, NY, 10016-6006 Results (1)

Registry ID	Status	Source	System	Interest Type	Interest
110009478564	N	RCRAINFO	RCRAINFO	UNSPECIFIED UNIVERSE	NYD986903284

Registry ID	Site Name	Address	Distance	Results	
EPA 2010	110008113371	NYCTA-10TH ST. & 3RD AVE. YARD	10TH STREET AND 3RD AVENUE, BROOKLYN, NY, 11215	0.093	2

Registry ID	Source	System	Interest Type	Interest
110008113371	RCRAINFO	BIENNIAL REPORTERS	HAZARDOUS WASTE BIENNIAL REPORTER	
110008113371	RCRAINFO	RESOURCE CONSERVATION AND RECOVERY ACT INFORMATION SYSTEM	UNSPECIFIED UNIVERSE (INACTIVE)	

42 11TH ST, NEW YORK, NY, 10011

Registry ID	Site Name	Address	Results (1)
EPA 2019	110067702882	CON EDISON	42 11TH ST, NEW YORK, NY, 10011

Registry ID	Status	Source	System	Interest Type	Interest
110067702882	N	RCRAINFO	RCRAINFO	UNSPECIFIED UNIVERSE	NYP004750741

182 10TH ST, BROOKLYN, NY,

Site ID	Site Name	Address	distance	
NY-SPILLS	266992	182 10TH ST	182 10TH ST, BROOKLYN, NY,	0.107
NY-SPILLS	266991	PLUMMING EXCHANGE	182 10TH ST, BROOKLYN, NY,	0.107

86 12 TH ST, BROOKLYN, NY, 11215

Registry ID	Site Name	Address				
EPA 2019	110055933539	CON EDISON - MANHOLE 5372	86 12 TH ST, BROOKLYN, NY, 11215			Results (2)
Registry ID	Status	Source	System	Interest Type	Interest	
110055933539	N	RCRAINFO	BR	HAZARDOUS WASTE BIENNIAL REPORTER	NYP004295523	
110055933539	Y	RCRAINFO	RCRAINFO	LQG	NYP004295523	

220 14TH ST & 3RD AVE, NEW YORK, NY, 10009

Registry ID	Site Name	Address				
EPA 2019	110069697527	CON EDISON	220 14TH ST & 3RD AVE, NEW YORK, NY, 10009			Results (1)
Registry ID	Status	Source	System	Interest Type	Interest	
110069697527	N	RCRAINFO	RCRAINFO	UNSPECIFIED UNIVERSE	NYP004778593	
EPA 2019	110070434670	MTA NYCT - 3RD AVE STATION L LINE	3RD AVE & 14TH ST, NEW YORK, NY, 10003			Results (1)
Registry ID	Status	Source	System	Interest Type	Interest	
110070434670	Y	RCRAINFO	RCRAINFO	SQG	NYR000239392	

106 14TH ST, BROOKLYN, NY, 11215

Registry ID	Site Name	Address				
EPA 2019	110070433705	CON EDISON - SERVICE BOX 52954	106 14TH ST, BROOKLYN, NY, 11215			Results (2)
Registry ID	Status	Source	System	Interest Type	Interest	
110070433705	Y	RCRAINFO	RCRAINFO	LQG	NYP005027770	
110070433705	N	RCRAINFO	BR	HAZARDOUS WASTE BIENNIAL REPORTER	NYP005027770	

136 14TH STREET, BROOKLYN, NY, 11215

Registry ID	Site Name	Address			Distance	Results
EPA 2010	110019244799	JOHN S AUTO COLLISION	136 14TH STREET, BROOKLYN, NY, 11215		0.115	2
Registry ID	Source	System	Interest Type	Interest		
110019244799	AIRS/AFS	AIR FACILITY SYSTEM	AIR MINOR (ACTIVE)			
110019244799	FIS	NEW YORK - FACILITY INFORMATION SYSTEM	STATE MASTER	FIS-2-6103-00131/00001AIR PROGRAMFIS-2-6103-00131/00003AIR PROGRAM		

136 14 ST., BROOKLYN, NY, 11215

Registry ID	Site Name	Address			Distance	Results
EPA 2010	110040503014	JOHN'S AUTO COLLISION	136 14 ST., BROOKLYN, NY, 11215		0.116	1
Registry ID	Source	System	Interest Type	Interest		
110040503014	AIRS/AFS	AIR FACILITY SYSTEM	AIR MINOR (ACTIVE)			

136 14TH STREET, BROOKLYN, NY, 11215-4707

Registry ID	Site Name	Address				
EPA 2019	110019244799	JOHN'S AUTO COLLISION	136 14TH STREET, BROOKLYN, NY, 11215-4707			Results (3)
Registry ID	Status	Source	System	Interest Type	Interest	
110019244799	OPERATING	AIRS/AFS	AIRS/AFS	AIR MINOR	36047R6368	
110019244799	OPERATING	ICIS	AIR	AIR MINOR	NY0000002610300131	
110019244799		FIS	FIS	STATE MASTER	2-6103-00131	

104-14 TAPSCOTT STREET, BROOKLYN, NY, 11212

Site ID	Site Name	Address		distance
NY-BS	20882	104-14 TAPSCOTT STREET (REID APTS)	104-14 TAPSCOTT STREET, BROOKLYN, NY, 11212	0.118

93 14TH ST, BROOKLYN, NY, 11215

Registry ID	Site Name	Address			Distance	Results
EPA 2010	110015588880	PUBLIC UTILITIES MAINTENANCE INC	93 14TH ST, BROOKLYN, NY, 11215		0.118	1
Registry ID	Source	System	Interest Type	Interest		
110015588880	RCRAINFO	RESOURCE CONSERVATION AND RECOVERY ACT INFORMATION SYSTEM	CESQG (ACTIVE)			

93 14TH ST, BROOKLYN, NY, 11215

Registry ID	Site Name	Address			
EPA 2019	110015588880	PUBLIC UTILITIES MAINTENANCE INC	93 14TH ST, BROOKLYN, NY, 11215		Results (1)

93 14TH ST, BROOKLYN, NY, 11215

Registry ID	Status	Source	System	Interest Type	Interest
110015588880	Y	RCRAINFO	RCRAINFO	CESQG	NYR000117267

219 11 ST, BROOKLYN, NY,

Site ID	Site Name	Address	distance
NY-SPILLS 300513	MANHOLE 54711	219 11 ST, BROOKLYN, NY,	0.121

127 2ND AVENUE, BROOKLYN, NY,

Site ID	Site Name	Address	distance
NY-SPILLS 208202	BROOKLYN WEST 06 DOS -DDC	127 2ND AVENUE, BROOKLYN, NY,	0.122
NY-SPILLS 293781	BROOKLYN WEST 06 DOS -DDC	127 2ND AVENUE, BROOKLYN, NY,	0.122
NY-SPILLS 208201	BROOKLYN WEST 06 DOS -DDC	127 2ND AVENUE, BROOKLYN, NY,	0.122
NY-SPILLS 154174	BROOKLYN WEST 06 DOS -DDC	127 2ND AVENUE, BROOKLYN, NY,	0.122

SECOND AVENUE, BROOKLYN, NY, 11215

Registry ID	Site Name	Address	Results (2)
EPA 2019 110004549347	BROOKLYN COMMONS	SECOND AVENUE, BROOKLYN, NY, 11215	Results (2)

Registry ID	Status	Source	System	Interest Type	Interest
110004549347	N	RCRAINFO	BR	HAZARDOUS WASTE BIENNIAL REPORTER	NYR000064295
110004549347	Y	RCRAINFO	RCRAINFO	LQG	NYR000064295

Registry ID	Site Name	Address	Distance	Results
EPA 2010 110004549347	BROOKLYN COMMONS	SECOND AVENUE, BROOKLYN, NY, 11215	0.123	2

Registry ID	Source	System	Interest Type	Interest
110004549347	RCRAINFO	BIENNIAL REPORTERS	HAZARDOUS WASTE BIENNIAL REPORTER	
110004549347	RCRAINFO	RESOURCE CONSERVATION AND RECOVERY ACT INFORMATION SYSTEM	LQG (ACTIVE)	

1-25 2ND AVE, BROOKLYN, NY,

Site ID	Site Name	Address	distance
NY-SPILLS 267560	MCIZ CORP	1-25 2ND AVE, BROOKLYN, NY,	0.123

224 11TH ST, BROOKLYN, NY, 11215

Registry ID	Site Name	Address	Results (1)
EPA 2019 110069677825	CON EDISON	224 11TH ST, BROOKLYN, NY, 11215	Results (1)

Registry ID	Status	Source	System	Interest Type	Interest
110069677825	N	RCRAINFO	RCRAINFO	UNSPECIFIED UNIVERSE	NYP004790267

195-197 W 2ND AVE & 12TH ST N OF, NEW YORK, NY, 10003

Registry ID	Site Name	Address	Results (1)
EPA 2019 110063793417	CON EDISON SERVICE BOX: 54036	195-197 W 2ND AVE & 12TH ST N OF, NEW YORK, NY, 10003	Results (1)

Registry ID	Status	Source	System	Interest Type	Interest
110063793417	N	RCRAINFO	RCRAINFO	UNSPECIFIED UNIVERSE	NYP004497418

Registry ID	Site Name	Address	Results (1)
EPA 2019 110063793426	CON EDISON SERVICE BOX: 2069	313-315 E 12TH ST & 2ND AVE E OF, NEW YORK, NY, 10003	Results (1)

Registry ID	Status	Source	System	Interest Type	Interest
110063793426	N	RCRAINFO	RCRAINFO	UNSPECIFIED UNIVERSE	NYP004497426

Registry ID	Site Name	Address	Results (1)
EPA 2019 110063793435	CON EDISON SERVICE BOX: 2082	330-332 E 12TH ST & 2ND AVE E OF, NEW YORK, NY, 10003	Results (1)

Registry ID	Status	Source	System	Interest Type	Interest
110063793435	N	RCRAINFO	RCRAINFO	UNSPECIFIED UNIVERSE	NYP004497434

Registry ID	Site Name	Address	Results (1)
EPA 2019 110063793444	CON EDISON SERVICE BOX: 2083	336-38 E 12TH ST & 2ND AVE E OF, NEW YORK, NY, 10003	Results (1)

Registry ID	Status	Source	System	Interest Type	Interest
110063793444	N	RCRAINFO	RCRAINFO	UNSPECIFIED UNIVERSE	NYP004497442

Registry ID	Site Name	Address	Results (1)
EPA 2019 110063793453	CON EDISON SERVICE BOX: 2072	329-31 E 12TH ST & 2ND AVE E OF, NEW YORK, NY, 10003	Results (1)

Registry ID	Status	Source	System	Interest Type	Interest
110063793453	N	RCRAINFO	RCRAINFO	UNSPECIFIED UNIVERSE	NYP004497459

137 SECOND AVE, BROOKLYN, NY, 11217

Registry ID	Site Name	Address	Distance	Results
EPA 2010	110004326961	GOWANUS REFUSE FACILITY	137 SECOND AVE, BROOKLYN, NY, 11217	0.125 1

Registry ID	Source	System	Interest Type	Interest
110004326961	RCRAINFO	RESOURCE CONSERVATION AND RECOVERY ACT INFORMATION SYSTEM	UNSPECIFIED UNIVERSE (INACTIVE)	

139 2ND AVENUE, BROOKLYN, NY, 11225

Registry ID	Site Name	Address	Results
EPA 2019	110060161818	CON EDISON - MANHOLE 38746	139 2ND AVENUE, BROOKLYN, NY, 11225 Results (2)

Registry ID	Status	Source	System	Interest Type	Interest
110060161818	Y	RCRAINFO	RCRAINFO	LQG	NYP004319927
110060161818	N	RCRAINFO	BR	HAZARDOUS WASTE BIENNIAL REPORTER	NYP004319927

154 2ND AVE, NEW YORK, NY, 10009

Registry ID	Site Name	Address	Results
EPA 2019	110060222959	CON EDISON SERVICE BOX: 54014	154 2ND AVE, NEW YORK, NY, 10009 Results (1)

Registry ID	Status	Source	System	Interest Type	Interest
110060222959	N	RCRAINFO	RCRAINFO	UNSPECIFIED UNIVERSE	NYP004395430

12TH ST & 2ND AVE, BROOKLYN, NY,

Site ID	Site Name	Address	distance
NY-SPILLS 493502	TRANSFORMER 4966	12TH ST & 2ND AVE, BROOKLYN, NY,	0.126
NY-SPILLS 67081	BUG, METROPOLITAN WORKS	2nd Avenue and 12th Street, Brooklyn, NY,	0.126

151 2ND AVE, BROOKLYN, NY, 11215

Registry ID	Site Name	Address	Results
EPA 2019	110055935957	CON EDISON MANHOLE: 5369	151 2ND AVE, BROOKLYN, NY, 11215 Results (1)

Registry ID	Status	Source	System	Interest Type	Interest
110055935957	N	RCRAINFO	RCRAINFO	UNSPECIFIED UNIVERSE	NYP004256582

137 2ND AVE, BROOKLYN, NY, 11217

Registry ID	Site Name	Address	Results
EPA 2019	110004326961	GOWANUS REFUSE FACILITY	137 2ND AVE, BROOKLYN, NY, 11217 Results (1)

Registry ID	Status	Source	System	Interest Type	Interest
110004326961	N	RCRAINFO	RCRAINFO	UNSPECIFIED UNIVERSE	NYD000692137

109 2ND AVE- BET 10 & 11, BROOKLYN, NY,

Site ID	Site Name	Address	distance
NY-SPILLS 322003	109 2ND AVE	109 2ND AVE- BET 10 & 11, BROOKLYN, NY,	0.126

127 2ND AVE, BROOKLYN, NY,

Site ID	Site Name	Address	distance
NY-SPILLS 465374	SOIL	127 2ND AVE, BROOKLYN, NY,	0.127

129 2ND AVENUE, Brooklyn, NY, 11215

Site ID	Site Name	Address	distance
NY-BS 20090	DSNY BK DISTRICT 6 GARAGE	129 2ND AVENUE, Brooklyn, NY, 11215	0.128

127 2ND AVENUE, BROOKLYN, NY,

Site ID	Site Name	Address	distance
NY-SPILLS 240357	BROOKLYN WEST 06 DOS -DDC	127 2ND AVENUE, BROOKLYN, NY,	0.129

157-163 2ND AVE, BROOKLYN, NY, 11215

Registry ID	Site Name	Address	Results
EPA 2019	110070329098	EMPIRE CABINET & MARBLE INC.	157-163 2ND AVE, BROOKLYN, NY, 11215 Results (2)

Registry ID	Status	Source	System	Interest Type	Interest
110070329098		OSHA-OIS	OSHA-OIS	OSHA ESTABLISHMENT	340893650
110070329098		OSHA-OIS	OSHA-OIS	OSHA ESTABLISHMENT	340897602

138 2ND AVENUE, BROOKLYN, NY,

Site ID	Site Name	Address	distance
NY-SPILLS 294178	138 2ND AVENUE	138 2ND AVENUE, BROOKLYN, NY,	0.13

166 2ND AVE, BROOKLYN, NY, 11215

Registry ID	Site Name	Address	Results (1)
EPA 2019 110055345924	MANHATTAN PERFECTED CABINET CORP	166 2ND AVE, BROOKLYN, NY, 11215	Results (1)

Registry ID	Status	Source	System	Interest Type	Interest
110055345924		FIS	FIS	STATE MASTER	2-6103-00430

136 SECOND AVE, BROOKLYN, NY, 11217

Registry ID	Site Name	Address	Results (1)
EPA 2019 110004326202	US POSTAL SERVICE	136 SECOND AVE, BROOKLYN, NY, 11217	Results (1)

Registry ID	Status	Source	System	Interest Type	Interest
110004326202	N	RCRAINFO	RCRAINFO	UNSPECIFIED UNIVERSE	NY9180000508

Registry ID	Site Name	Address	Results (2)
EPA 2019 110004426416	NYC DEPT OF SANITATION- J SCHIAVONE	127 2ND AVE BK-W-6, BROOKLYN, NY, 11215-3810	Results (2)

Registry ID	Status	Source	System	Interest Type	Interest
110004426416	N	RCRAINFO	RCRAINFO	UNSPECIFIED UNIVERSE	NYD982719510
110004426416		ICIS	ICIS	FORMAL ENFORCEMENT ACTION	31401

Registry ID	Site Name	Address	Results (1)
EPA 2019 110009487055	GOWANIS REMEDIATION	136 2ND AVE, BROOKLYN, NY, 11215	Results (1)

Registry ID	Status	Source	System	Interest Type	Interest
110009487055	N	RCRAINFO	RCRAINFO	UNSPECIFIED UNIVERSE	NYR000064303

Registry ID	Site Name	Address	Results (1)
EPA 2019 110029021644	US POSTAL SERVICE - VEH MAINT FAC	138 2ND AVE, BROOKLYN, NY, 11215-3812	Results (1)

Registry ID	Status	Source	System	Interest Type	Interest
110029021644	Y	RCRAINFO	RCRAINFO	CESQG	NYD981871759

Registry ID	Site Name	Address	Results (3)
EPA 2019 110060174877	CON EDISON SERVICE BOX: 1871	329-31 11TH ST & 2ND AVE, NEW YORK, NY, 10003	Results (3)

Registry ID	Status	Source	System	Interest Type	Interest
110060174877	N	RCRAINFO	RCRAINFO	UNSPECIFIED UNIVERSE	NYP004390761
110060174877	N	RCRAINFO	RCRAINFO	UNSPECIFIED UNIVERSE	NYP004468203
110060174877	N	RCRAINFO	RCRAINFO	UNSPECIFIED UNIVERSE	NYP004468211

Registry ID	Site Name	Address	Results (1)
EPA 2019 110060174886	CON EDISON SERVICE BOX: 1881	342 E 11TH ST & 2ND AVE E OF, NEW YORK, NY, 10009	Results (1)

Registry ID	Status	Source	System	Interest Type	Interest
110060174886	N	RCRAINFO	RCRAINFO	UNSPECIFIED UNIVERSE	NYP004390779

Registry ID	Site Name	Address	Results (1)
EPA 2019 110060210999	CON EDISON SERVICE BOX: 54004	136 2ND AVE, NEW YORK, NY, 10009	Results (1)

Registry ID	Status	Source	System	Interest Type	Interest
110060210999	N	RCRAINFO	RCRAINFO	UNSPECIFIED UNIVERSE	NYP004394409

Registry ID	Site Name	Address	Results (1)
EPA 2019 110062992793	CON EDISON SERVICE BOX: 1868	307 11TH ST & 2ND AVE, NEW YORK, NY, 10003	Results (1)

Registry ID	Status	Source	System	Interest Type	Interest
110062992793	N	RCRAINFO	RCRAINFO	UNSPECIFIED UNIVERSE	NYP004468179

Registry ID	Site Name	Address	Results (1)
EPA 2019 110062992800	CON EDISON SERVICE BOX: 1869	311-15 11TH ST & 2ND AVE, NEW YORK, NY, 10003	Results (1)

Registry ID	Status	Source	System	Interest Type	Interest
110062992800	N	RCRAINFO	RCRAINFO	UNSPECIFIED UNIVERSE	NYP004468187

Registry ID	Site Name	Address	Results (1)
EPA 2019 110062992819	CON EDISON SERVICE BOX: 1870	327 11TH ST & 2ND AVE, NEW YORK, NY, 10003	Results (1)

Registry ID	Status	Source	System	Interest Type	Interest
110062992819	N	RCRAINFO	RCRAINFO	UNSPECIFIED UNIVERSE	NYP004468195

Registry ID	Site Name	Address	Results (1)
EPA 2019 110063793471	CON EDISON SERVICE BOX: 1878	324 E 11TH ST & 2ND AVE E OF, NEW YORK, NY, 10003	Results (1)

Registry ID	Status	Source	System	Interest Type	Interest
110063793471	N	RCRAINFO	RCRAINFO	UNSPECIFIED UNIVERSE	NYP004497475

Registry ID	Site Name	Address	Results (1)
EPA 2019 110063793480	CON EDISON SERVICE BOX: 1879	330 E 11TH ST & 2ND AVE E OF, NEW YORK, NY, 10003	Results (1)

Registry ID	Status	Source	System	Interest Type	Interest
110063793480	N	RCRAINFO	RCRAINFO	UNSPECIFIED UNIVERSE	NYP004497483

136 SECOND AVE, BROOKLYN, NY, 11217

EPA 2019	110063793499	CON EDISON SERVICE BOX: 1880	334 E 11TH ST & 2ND AVE E OF, NEW YORK, NY, 10003	Results (1)	
Registry ID	Status	Source	System	Interest Type	Interest
110063793499	N	RCRAINFO	RCRAINFO	UNSPECIFIED UNIVERSE	NYP004497491

EPA 2019	110063793505	CON EDISON SERVICE BOX: 1873	339 E 11TH ST & 2ND AVE E OF, NEW YORK, NY, 10003	Results (1)	
Registry ID	Status	Source	System	Interest Type	Interest
110063793505	N	RCRAINFO	RCRAINFO	UNSPECIFIED UNIVERSE	NYP004497509

180 2ND AVE, NEW YORK, NY, 10009

Registry ID	Site Name	Address			
EPA 2019	110060165583	CON EDISON SERVICE BOX: 54030			
180 2ND AVE, NEW YORK, NY, 10009	Results (1)				
Registry ID	Status	Source	System	Interest Type	Interest
110060165583	N	RCRAINFO	RCRAINFO	UNSPECIFIED UNIVERSE	NYP004389839

127 2ND AVE BK-W-6, BROOKLYN, NY, 112153810

Registry ID	Site Name	Address	Distance	Results
EPA 2010	110004426416	NYC SANITATION	127 2ND AVE BK-W-6, BROOKLYN, NY, 112153810	0.131 2
Registry ID	Source	System	Interest Type	Interest
110004426416	ICIS	INTEGRATED COMPLIANCE INFORMATION SYSTEM	FORMAL ENFORCEMENT ACTION	ICIS-02-1991-0160FORMAL ENFORCEMENT ACTION
110004426416	RCRAINFO	RESOURCE CONSERVATION AND RECOVERY ACT INFORMATION SYSTEM	UNSPECIFIED UNIVERSE (INACTIVE)	

138 2ND AVE, BROOKLYN, NY, 11215

Registry ID	Site Name	Address	Distance	Results
EPA 2010	110029021644	US POSTAL SERVICE	138 2ND AVE, BROOKLYN, NY, 11215	0.132 1
Registry ID	Source	System	Interest Type	Interest
110029021644	RCRAINFO	RESOURCE CONSERVATION AND RECOVERY ACT INFORMATION SYSTEM	CESQG (ACTIVE)	

11TH ST/2ND AVE, BROOKLYN, NY,

Site ID	Site Name	Address	distance
NY-SPILLS 296990	11TH ST. & 2ND AVE.	11TH ST/2ND AVE, BROOKLYN, NY,	0.132
NY-SPILLS 227431	VACANT LOT	11TH ST & 2ND AVE, BROOKLYN, NY,	0.132
NY-SPILLS 171794	MH 52966	2ND AVE & 11TH ST, BROOKLYN, NY,	0.132

225 11TH STREET, BROOKLYN, NY,

Site ID	Site Name	Address	distance
NY-SPILLS 376988	PRIVATE HOME	225 11TH STREET, BROOKLYN, NY,	0.132

184 2ND AVE, NEW YORK, NY, 10009

Registry ID	Site Name	Address			
EPA 2019	110060165592	CON EDISON SERVICE BOX: 54031			
184 2ND AVE, NEW YORK, NY, 10009	Results (1)				
Registry ID	Status	Source	System	Interest Type	Interest
110060165592	N	RCRAINFO	RCRAINFO	UNSPECIFIED UNIVERSE	NYP004389847

124 2ND AVE, BROOKLYN, NY,

Site ID	Site Name	Address	distance
NY-SPILLS 107096	Spill Number 0300314	124 2ND AVE, BROOKLYN, NY,	0.132
NY-SPILLS 156078	OLD POST OFFICE	124 2ND AVE, BROOKLYN, NY,	0.132
NY-SPILLS 113190	Spill Number 0202341	124-136 2ND AVE, BROOKLYN, NY,	0.132

136 SECOND AVE, BROOKLYN, NY, 11217

Registry ID	Site Name	Address	Distance	Results
EPA 2010	110004326202	US POSTAL SERVICE	136 SECOND AVE, BROOKLYN, NY, 11217	0.133 1
Registry ID	Source	System	Interest Type	Interest
110004326202	RCRAINFO	RESOURCE CONSERVATION AND RECOVERY ACT INFORMATION SYSTEM	UNSPECIFIED UNIVERSE (INACTIVE)	

Registry ID	Site Name	Address	Distance	Results
-------------	-----------	---------	----------	---------

136 SECOND AVE, BROOKLYN, NY, 11217

EPA 2010	110009487055	GOWANIS REMEDIATION	136 2ND AVE, BROOKLYN, NY, 11215	0.133	1
Registry ID	Source	System	Interest Type	Interest	
110009487055	RCRAINFO	RESOURCE CONSERVATION AND RECOVERY ACT INFORMATION SYSTEM	UNSPECIFIED UNIVERSE (INACTIVE)		

188-90 2ND AVE, NEW YORK, NY, 10009

Registry ID	Site Name	Address			Results (1)
EPA 2019	110060165627	CON EDISON SERVICE BOX: 54032	188-90 2ND AVE, NEW YORK, NY, 10009		Results (1)
Registry ID	Status	Source	System	Interest Type	Interest
110060165627	N	RCRAINFO	RCRAINFO	UNSPECIFIED UNIVERSE	NYP004389870

77 14TH STREET, BROOKLYN, NY,

Site ID	Site Name	Address	distance
NY-SPILLS	148635	ROADWAY	77 14TH STREET, BROOKLYN, NY,
			0.135

79 14TH STREET, BROOKLYN, NY, 11215

Registry ID	Site Name	Address			Results (1)
EPA 2019	110042264411	AA'S TOWING & COLLISION., INC	79 14TH STREET, BROOKLYN, NY, 11215		Results (1)
Registry ID	Status	Source	System	Interest Type	Interest
110042264411		FIS	FIS	STATE MASTER	2-6103-00768

138 2ND AVENUE, BROOKLYN, NY,

Site ID	Site Name	Address	distance
NY-SPILLS	202256	US POSTAL SERVICE	138 2ND AVENUE, BROOKLYN, NY,
			0.136

79 14TH STREET, BROOKLYN, NY, 11215

Registry ID	Site Name	Address	Distance	Results
EPA 2010	110042264411	AA S TOWING & COLLISION., INC	79 14TH STREET, BROOKLYN, NY, 11215	0.136
1				
Registry ID	Source	System	Interest Type	Interest
110042264411	FIS	NEW YORK - FACILITY INFORMATION SYSTEM	STATE MASTER	FIS-2-6103-00768/00001AIR PROGRAM

76 14TH ST, BROOKLYN, NY, 11215

Registry ID	Site Name	Address			Results (1)
EPA 2019	110069677754	CON EDISON	76 14TH ST, BROOKLYN, NY, 11215		Results (1)
Registry ID	Status	Source	System	Interest Type	Interest
110069677754	N	RCRAINFO	RCRAINFO	UNSPECIFIED UNIVERSE	NYP004790127

128 10TH ST, BROOKLYN, NY, 11215

Registry ID	Site Name	Address			Results (1)
EPA 2019	110037432418	EPLANET EWASTE	128 10TH ST, BROOKLYN, NY, 11215		Results (1)
Registry ID	Status	Source	System	Interest Type	Interest
110037432418	Y	RCRAINFO	RCRAINFO	OTHER HAZARDOUS WASTE ACTIVITIES	NYR000160648

2ND AVE & 13TH ST, BROOKLYN, NY, 11215

Registry ID	Site Name	Address			Results (1)
EPA 2019	110041656099	CON EDISON	2ND AVE & 13TH ST, BROOKLYN, NY, 11215		Results (1)
Registry ID	Status	Source	System	Interest Type	Interest
110041656099	N	RCRAINFO	RCRAINFO	UNSPECIFIED UNIVERSE	NYP004191029

EPA 2019	110042431954	NYC DEP	13TH ST & 2ND AVE, BROOKLYN, NY, 11215		Results (1)
Registry ID	Status	Source	System	Interest Type	Interest
110042431954	N	RCRAINFO	RCRAINFO	UNSPECIFIED UNIVERSE	NYP003662921

EPA 2019	110042433373	NYCDEP NEW YORK CITY DEPT OF ENVIRONMENTAL PROTECTION	2ND AVE & 13TH ST, BROOKLYN, NY, 11215		Results (1)
Registry ID	Status	Source	System	Interest Type	Interest
110042433373	N	RCRAINFO	RCRAINFO	UNSPECIFIED UNIVERSE	NYP003663202

Registry ID	Site Name	Address	Distance	Results
-------------	-----------	---------	----------	---------

2ND AVE & 13TH ST, BROOKLYN, NY, 11215

EPA 2010 [110041656099](#) CON EDISON 2ND AVE & 13TH ST, BROOKLYN, NY, 11215 0.138 1

Registry ID	Source	System	Interest Type	Interest
110041656099	RCRAINFO	RESOURCE CONSERVATION AND RECOVERY ACT INFORMATION SYSTEM	CESQG (ACTIVE)	

Registry ID **Site Name** **Address** **Distance** **Results**
 EPA 2010 [110042431954](#) NYC DEP 13TH ST & 2ND AVE, BROOKLYN, NY, 11215 0.138 1

Registry ID	Source	System	Interest Type	Interest
110042431954	RCRAINFO	RESOURCE CONSERVATION AND RECOVERY ACT INFORMATION SYSTEM	UNSPECIFIED UNIVERSE (INACTIVE)	

Registry ID **Site Name** **Address** **Distance** **Results**
 EPA 2010 [110042433373](#) NYCDEP NEW YORK CITY DEPT OF ENVIRONMENTAL PROTECTION 2ND AVE & 13TH ST, BROOKLYN, NY, 11215 0.138 1

Registry ID	Source	System	Interest Type	Interest
110042433373	RCRAINFO	RESOURCE CONSERVATION AND RECOVERY ACT INFORMATION SYSTEM	UNSPECIFIED UNIVERSE (INACTIVE)	

125 10TH ST, BROOKLYN, NY, 11215-3802

Registry ID **Site Name** **Address** **Results (1)**
 EPA 2019 [110004400906](#) NYCTA - 10TH STREET SUBSTATION 125 10TH ST, BROOKLYN, NY, 11215-3802

Registry ID	Status	Source	System	Interest Type	Interest
110004400906	Y	RCRAINFO	RCRAINFO	SQG	NYD981140049

166 SECOND AVENUE, NEW YORK, NY, 10003

Site ID **Site Name** **Address** **distance**
 NY-BS 866 RESIDENTIAL APARTMENT BUILDING 166 SECOND AVENUE, NEW YORK, NY, 10003 0.139

118 2ND AVENUE, Brooklyn, NY, 11215

Site ID **Site Name** **Address** **distance**
 NY-BS 19768 LOWES OF BROOKLYN # 1674 118 2ND AVENUE, Brooklyn, NY, 11215 0.139

9TH ST & 3RD AVE, BROOKLYN, NY, 11209

Registry ID **Site Name** **Address** **Distance** **Results**
 EPA 2010 [110041646564](#) CON EDISON 9TH ST & 3RD AVE, BROOKLYN, NY, 11209 0.14 1

Registry ID	Source	System	Interest Type	Interest
110041646564	RCRAINFO	RESOURCE CONSERVATION AND RECOVERY ACT INFORMATION SYSTEM	CESQG (ACTIVE)	

9TH ST & 3RD AVE, BROOKLYN, NY, 11209

Registry ID **Site Name** **Address** **Results (1)**
 EPA 2019 [110041646564](#) CON EDISON 9TH ST & 3RD AVE, BROOKLYN, NY, 11209

Registry ID	Status	Source	System	Interest Type	Interest
110041646564	N	RCRAINFO	RCRAINFO	UNSPECIFIED UNIVERSE	NYP004190229

EPA 2019 [110060184269](#) CON EDISON VAULT SUBMERSIBLE: 9348 217 E 9TH ST & 3RD AVE E OF, NEW YORK, NY, 10009 Results (1)

Registry ID	Status	Source	System	Interest Type	Interest
110060184269	N	RCRAINFO	RCRAINFO	UNSPECIFIED UNIVERSE	NYP004348348

157 14TH ST, BROOKLYN, NY,

Site ID **Site Name** **Address** **distance**
 NY-SPILLS 309164 SB 52956 157 14TH ST, BROOKLYN, NY, 0.141

118 2ND AVE, BROOKLYN, NY, 11215

Registry ID **Site Name** **Address** **Results (2)**
 EPA 2019 [110056379011](#) LOWES OF BROOKLYN NY #1674 118 2ND AVE, BROOKLYN, NY, 11215

Registry ID	Status	Source	System	Interest Type	Interest
110056379011	Y	RCRAINFO	RCRAINFO	SQG	NYR000204248
110056379011		FIS	FIS	STATE MASTER	2-6103-00693

77 14TH ST, BROOKLYN, NY, 11215

Registry ID **Site Name** **Address**

77 14TH ST, BROOKLYN, NY, 11215

Registry ID	Status	Source	System	Interest Type	Interest
110055355440		FIS	FIS	STATE MASTER	2-6103-00604

109 2ND AVE, BROOKLYN, NY, 11215

Registry ID	Status	Source	System	Interest Type	Interest
110062985239	N	RCRAINFO	RCRAINFO	UNSPECIFIED UNIVERSE	NYP004436317

128 10TH ST, BROOKLYN, NY, 11215

Registry ID	Source	System	Interest Type	Interest
110037432418	RCRAINFO	RESOURCE CONSERVATION AND RECOVERY ACT INFORMATION SYSTEM	OTHER HAZARDOUS WASTE ACTIVITIES (ACTIVE)	ICIS-ENFORCEMENT/COMPLIANCE ACTIVITY

169 SECOND AVE, BROOKLYN, NY, 11215

Registry ID	Source	System	Interest Type	Interest
110019088547	FIS	NEW YORK - FACILITY INFORMATION SYSTEM	STATE MASTER	FIS-2-6103-00711/00001AIR PROGRAM

125 10TH ST, BROOKLYN, NY, 112153802

Registry ID	Source	System	Interest Type	Interest
110004400906	RCRAINFO	RESOURCE CONSERVATION AND RECOVERY ACT INFORMATION SYSTEM	SQL (ACTIVE)	

204 9TH STREET, BROOKLYN, NY, 11215

Site ID	Site Name	Address	distance
NY-BS-31067	TOP NOTCH AUTO REPAIR INC.	204 9TH STREET, BROOKLYN, NY, 11215	0.146

169 SECOND AVE, BROOKLYN, NY, 11215

Registry ID	Status	Source	System	Interest Type	Interest
110019088547		FIS	FIS	STATE MASTER	2-6103-00711

237 11TH ST, BROOKLYN, NY, 11215

Registry ID	Status	Source	System	Interest Type	Interest
110063789486	N	RCRAINFO	RCRAINFO	UNSPECIFIED UNIVERSE	NYP004535753

118 SECOND AVE, BROOKLYN, NY, 11215

Registry ID	Source	System	Interest Type	Interest
110019520703	FIS	NEW YORK - FACILITY INFORMATION SYSTEM	STATE MASTER	FIS-NYR10E481NPDES PERMIT

60 12TH ST, BROOKLYN, NY, 11215

Registry ID	Site Name	Address	Distance	Results
110012553913	NYC BD OF ED - EMERGENCY RESPONSE UNIT	60 12TH ST, BROOKLYN, NY, 11215	0.152	1

60 12TH ST, BROOKLYN, NY, 11215

Registry ID	Source	System	Interest Type	Interest
110012553913	RCRAINFO	RESOURCE CONSERVATION AND RECOVERY ACT INFORMATION SYSTEM	UNSPECIFIED UNIVERSE (INACTIVE)	

60 12TH STREET, BROOKLYN, NY,

Site ID	Site Name	Address	distance
NY-SPILLS	379704	BOARD OF EDUCATION BUILDI	60 12TH STREET, BROOKLYN, NY, 0.154

182 10TH STREET & 2ND AVE, BROOKLYN, NY, 11215

Registry ID	Site Name	Address	Results
EPA 2019	110024438081	NYC DEC	2ND AVE BETW 9TY & 10TH ST, BROOKLYN, NY, 11215 Results (1)

Registry ID	Status	Source	System	Interest Type	Interest
110024438081	N	RCRAINFO	RCRAINFO	UNSPECIFIED UNIVERSE	NYP003662038

Registry ID	Site Name	Address	Results
EPA 2019	110041656053	CON EDISON - MANHOLE 5378	182 10TH STREET & 2ND AVE, BROOKLYN, NY, 11215 Results (2)

Registry ID	Status	Source	System	Interest Type	Interest
110041656053	N	RCRAINFO	BR	HAZARDOUS WASTE BIENNIAL REPORTER	NYP004191011
110041656053	Y	RCRAINFO	RCRAINFO	LQG	NYP004191011

Registry ID	Site Name	Address	Results
EPA 2019	110055464894	CON EDISON MANHOLE: 5375	2ND AVE & 10TH ST, BROOKLYN, NY, 11201 Results (1)

Registry ID	Status	Source	System	Interest Type	Interest
110055464894	N	RCRAINFO	RCRAINFO	UNSPECIFIED UNIVERSE	NYP004257408

Registry ID	Site Name	Address	Results
EPA 2019	110058879272	CON EDISON CUSTOMER MANHOLE: 0001	10TH ST & 2ND AVE, BROOKLYN, NY, 11215 Results (1)

Registry ID	Status	Source	System	Interest Type	Interest
110058879272	N	RCRAINFO	RCRAINFO	UNSPECIFIED UNIVERSE	NYP004314613

Registry ID	Site Name	Address	Distance	Results
EPA 2010	110041656053	CON EDISON - MANHOLE 5378	182 10TH STREET & 2ND AVE, BROOKLYN, NY, 11215	0.154 2

Registry ID	Source	System	Interest Type	Interest
110041656053	RCRAINFO	BIENNIAL REPORTERS	HAZARDOUS WASTE BIENNIAL REPORTER	
110041656053	RCRAINFO	RESOURCE CONSERVATION AND RECOVERY ACT INFORMATION SYSTEM	LQG (ACTIVE)	

Registry ID	Site Name	Address	Distance	Results
EPA 2010	110024438081	NYC DEC	2ND AVE BETW 9TY & 10TH ST, BROOKLYN, NY, 11215	0.154 1

Registry ID	Source	System	Interest Type	Interest
110024438081	RCRAINFO	RESOURCE CONSERVATION AND RECOVERY ACT INFORMATION SYSTEM	UNSPECIFIED UNIVERSE (INACTIVE)	

10TH ST/2ND AVE, BROOKLYN, NY,

Site ID	Site Name	Address	distance
NY-SPILLS	86747	10TH ST SUB STATION	10TH ST/2ND AVE, BROOKLYN, NY, 0.154
NY-SPILLS	101046	CONSTRUCTION SITE	10TH STREET & 2ND AVENUE, BROOKLYN, NY, 0.154
NY-SPILLS	337030	MANHOLE #5384	2ND AVE & 10TH STREET, BROOKLYN, NY, 0.154

203 9TH STREET, BROOKLYN, NY, 11215

Registry ID	Site Name	Address	Results
EPA 2019	110019829202	203 9TH STREET AUTO BODY	203 9TH STREET, BROOKLYN, NY, 11215 Results (1)

Registry ID	Status	Source	System	Interest Type	Interest
110019829202		FIS	FIS	STATE MASTER	2-6103-00028

203 9TH STREET, BROOKLYN, NY, 11215

Registry ID	Site Name	Address	Distance	Results
EPA 2010	110019829202	203 9TH STREET AUTO BODY	203 9TH STREET, BROOKLYN, NY, 11215	0.155 1

Registry ID	Source	System	Interest Type	Interest
110019829202	FIS	NEW YORK - FACILITY INFORMATION SYSTEM	STATE MASTER	FIS-2-6103-00028/00001AIR PROGRAM

151 9 STREET, BROOKLYN, NY,

Site ID	Site Name	Address	distance
NY-SPILLS	121103	MANHOLE 5379	151 9 STREET, BROOKLYN, NY, 0.155

177 2ND AVE, BROOKLYN, NY,

Site ID	Site Name	Address	distance
NY-SPILLS 406391	177 2ND AVE	177 2ND AVE, BROOKLYN, NY,	0.156

146-148 9TH STREET, BROOKLYN, NY,

Site ID	Site Name	Address	distance
NY-SPILLS 161902	146-148 9TH STREET	146-148 9TH STREET, BROOKLYN, NY,	0.157
NY-SPILLS 161901	146-148 9TH STREET	146-148 9TH STREET, BROOKLYN, NY,	0.157

486 4TH AVENUE, NEW YORK CITY, NY,

Site ID	Site Name	Address	distance
NY-SPILLS 137026	486 4TH AVE/BKLYN/MOBIL	486 4TH AVENUE, NEW YORK CITY, NY,	0.157

62 15TH AVE, BROOKLYN, NY, 11218

Registry ID	Site Name	Address	Distance	Results
EPA 2010 110015740206	TRIANGLE PETROLEUM	62 15TH AVE, BROOKLYN, NY, 11218	0.158	1

Registry ID	Source	System	Interest Type	Interest
110015740206	NCDB	NATIONAL COMPLIANCE DATABASE	COMPLIANCE ACTIVITY	

112 2ND AVE, BROOKLYN, NY, 11215

Registry ID	Site Name	Address	Results (1)
EPA 2019 110062981420	CON EDISON SERVICE BOX: 38750	112 2ND AVE, BROOKLYN, NY, 11215	Results (1)

Registry ID	Status	Source	System	Interest Type	Interest
110062981420	N	RCRAINFO	RCRAINFO	UNSPECIFIED UNIVERSE	NYP004435889

500 FOURTH AVENUE, BROOKLYN, NY, 11215

Site ID	Site Name	Address	distance
NY-BS 377037	500 FOURTH AVENUE	500 FOURTH AVENUE, BROOKLYN, NY, 11215	0.159

3RD AVE & 15TH ST, BROOKLYN, NY, NY, 11215

Registry ID	Site Name	Address	Results (2)
EPA 2019 110041980390	VERIZON NEW YORK INC	3RD AVE & 15TH ST, BROOKLYN, NY, NY, 11215	Results (2)

Registry ID	Status	Source	System	Interest Type	Interest
110041980390	N	RCRAINFO	RCRAINFO	UNSPECIFIED UNIVERSE	NYP000949826
110041980390	N	RCRAINFO	BR	HAZARDOUS WASTE BIENNIAL REPORTER	NYP000949826

Registry ID	Site Name	Address	Distance	Results
EPA 2010 110017246746	VERIZON NEW YORK INC	3RD AVE & 15TH ST, BROOKLYN, NY, NY, 11215	0.159	0

207 9TH ST, BROOKLYN, NY, 11215

Registry ID	Site Name	Address	Results (1)
EPA 2019 110063818640	CON EDISON SERVICE BOX: 50792	207 9TH ST, BROOKLYN, NY, 11215	Results (1)

Registry ID	Status	Source	System	Interest Type	Interest
110063818640	N	RCRAINFO	RCRAINFO	UNSPECIFIED UNIVERSE	NYP004546933

506 4TH AVENUE, NEW YORK CITY, NY,

Site ID	Site Name	Address	distance
NY-SPILLS 242386	506 4TH AVE/BKLN/MOBIL	506 4TH AVENUE, NEW YORK CITY, NY,	0.161

447 3RD AVE, BROOKLYN, NY, 11215

Registry ID	Site Name	Address	Results (1)
EPA 2019 110012253195	MATTONE CO - XTEXACO	447 3RD AVE, BROOKLYN, NY, 11215	Results (1)

Registry ID	Status	Source	System	Interest Type	Interest
110012253195	N	RCRAINFO	RCRAINFO	UNSPECIFIED UNIVERSE	NYR000101345

12TH ST, BROOKLYN, NY,

Site ID	Site Name	Address	distance
NY-SPILLS 203733	VACANT LOT - X OF 2ND	12TH ST, BROOKLYN, NY,	0.166

2ND AVE & 14TH ST, BROOKLYN, NY, 11215

2ND AVE & 14TH ST, BROOKLYN, NY, 11215

Registry ID	Site Name	Address				Results
EPA 2019	110041655580	CON EDISON - MANHOLE 59269	14TH STREET & 2ND AVE, BROOKLYN, NY, 11215			Results (2)
Registry ID	Status	Source	System	Interest Type	Interest	
110041655580	Y	RCRAINFO	RCRAINFO	LQG	NYP004190922	
110041655580	N	RCRAINFO	BR	HAZARDOUS WASTE BIENNIAL REPORTER	NYP004190922	
EPA 2019	110042431972	NYC DEP	2ND AVE & 14TH ST, BROOKLYN, NY, 11215			Results (1)
Registry ID	Status	Source	System	Interest Type	Interest	
110042431972	N	RCRAINFO	RCRAINFO	UNSPECIFIED UNIVERSE	NYP003662947	
EPA 2019	110060202481	CON EDISON SERVICE BOX: 54051	14TH ST & 2ND AVE, NEW YORK, NY, 10009			Results (1)
Registry ID	Status	Source	System	Interest Type	Interest	
110060202481	N	RCRAINFO	RCRAINFO	UNSPECIFIED UNIVERSE	NYP004393435	
EPA 2019	110060202524	CON EDISON SERVICE BOX: 54045	204-214 2ND AVE, NEW YORK, NY, 10009			Results (1)
Registry ID	Status	Source	System	Interest Type	Interest	
110060202524	N	RCRAINFO	RCRAINFO	UNSPECIFIED UNIVERSE	NYP004393476	

Registry ID	Site Name	Address	Distance	Results
EPA 2010	110042431972	NYC DEP	2ND AVE & 14TH ST, BROOKLYN, NY, 11215	0.166 1
Registry ID	Source	System	Interest Type	Interest
110042431972	RCRAINFO	RESOURCE CONSERVATION AND RECOVERY ACT INFORMATION SYSTEM	UNSPECIFIED UNIVERSE (INACTIVE)	

Registry ID	Site Name	Address	Distance	Results
EPA 2010	110041655580	CON EDISON - MANHOLE 59269	14TH STREET & 2ND AVE, BROOKLYN, NY, 11215	0.166 2
Registry ID	Source	System	Interest Type	Interest
110041655580	RCRAINFO	BIENNIAL REPORTERS	HAZARDOUS WASTE BIENNIAL REPORTER	
110041655580	RCRAINFO	RESOURCE CONSERVATION AND RECOVERY ACT INFORMATION SYSTEM	LQG (ACTIVE)	

52 15TH STREET , BROOKLYN, NY, 11215

Site ID	Site Name	Address	distance	
NY-BS	1379	M C FLOOR CRAFTERS INC	52 15TH STREET , BROOKLYN, NY, 11215	0.167

47 15TH ST, BROOKLYN, NY, 11215-4609

Registry ID	Site Name	Address				Results
EPA 2019	110004464712	DENTS OUT AUTO BODY LTD	47 15TH ST, BROOKLYN, NY, 11215-4609			Results (1)
Registry ID	Status	Source	System	Interest Type	Interest	
110004464712	N	RCRAINFO	RCRAINFO	UNSPECIFIED UNIVERSE	NYD986948420	
EPA 2019	110041350061	DENT'S OUT TOWING AND COLLISION	47 15 ST., BROOKLYN, NY, 11215			Results (3)
Registry ID	Status	Source	System	Interest Type	Interest	
110041350061	OPERATING	ICIS	AIR	AIR MINOR	020000003604790085	
110041350061		FIS	FIS	STATE MASTER	2-6103-00776	
110041350061	OPERATING	AIRS/AFS	AIRS/AFS	AIR MINOR	3604790085	

447 3RD AVE, BROOKLYN, NY, 11215

Registry ID	Site Name	Address	Distance	Results
EPA 2010	110012253195	MATTONE CO - XTEXACO	447 3RD AVE, BROOKLYN, NY, 11215	0.168 1
Registry ID	Source	System	Interest Type	Interest
110012253195	RCRAINFO	RESOURCE CONSERVATION AND RECOVERY ACT INFORMATION SYSTEM	UNSPECIFIED UNIVERSE (INACTIVE)	

12TH ST & 4TH AVE, BROOKLYN, NY, 11217

Registry ID	Site Name	Address				Results
EPA 2019	110069379826	CON EDISON - VAULT SUBMERSIBLE 8075	12TH ST & 4TH AVE, BROOKLYN, NY, 11217			Results (2)
Registry ID	Status	Source	System	Interest Type	Interest	
110069379826	Y	RCRAINFO	RCRAINFO	LQG	NYP004866511	
110069379826	N	RCRAINFO	BR	HAZARDOUS WASTE BIENNIAL REPORTER	NYP004866511	

47 15TH ST, BROOKLYN, NY, 112154609

Registry ID	Site Name	Address	Distance	Results
-------------	-----------	---------	----------	---------

47 15TH ST, BROOKLYN, NY, 112154609

EPA 2010	110004464712	DENTS OUT AUTO BODY LTD	47 15TH ST, BROOKLYN, NY, 112154609	0.169	1
Registry ID	Source	System	Interest Type	Interest	
110004464712	RCRAINFO	RESOURCE CONSERVATION AND RECOVERY ACT INFORMATION SYSTEM	UNSPECIFIED UNIVERSE (INACTIVE)		

36 15TH ST, BROOKLYN, NY, 11215

EPA 2019	110070434413	CON EDISON - MANHOLE 5314	36 15TH ST, BROOKLYN, NY, 11215	Results (2)	
Registry ID	Status	Source	System	Interest Type	Interest
110070434413	N	RCRAINFO	BR	HAZARDOUS WASTE BIENNIAL REPORTER	NYP004951586
110070434413	Y	RCRAINFO	RCRAINFO	LQG	NYP004951586

475 4TH AVE FRONT OF, NEW YORK, NY, 10016

EPA 2019	110060208323	CON EDISON SERVICE BOX: 35128	475 4TH AVE FRONT OF, NEW YORK, NY, 10016	Results (1)	
Registry ID	Status	Source	System	Interest Type	Interest
110060208323	N	RCRAINFO	RCRAINFO	UNSPECIFIED UNIVERSE	NYP004356606

11TH ST CONDUIT, BROOKLYN, NY,

Site ID	Site Name	Address	distance
NY-SPILLS 195395	ASH ST & MCGINNIS AV	11TH ST CONDUIT, BROOKLYN, NY,	0.17
NY-SPILLS 195394	11TH ST CONDUIT	11TH ST CONDUIT, BROOKLYN, NY,	0.17
NY-SPILLS 313392	11TH ST YARD	11TH ST, BROOKLYN, NY,	0.17

47 15 ST., BROOKLYN, NY, 11215

EPA 2010	110041350061	DENT'S OUT TOWING AND COLLISION	47 15 ST., BROOKLYN, NY, 11215	0.171	1
Registry ID	Source	System	Interest Type	Interest	
110041350061	AIRS/AFS	AIR FACILITY SYSTEM	AIR MINOR (ACTIVE)		

137 9TH ST, BROOKLYN, NY, 11215

EPA 2019	110070433598	CON EDISON - SERVICE BOX 50786	137 9TH ST, BROOKLYN, NY, 11215	Results (2)	
Registry ID	Status	Source	System	Interest Type	Interest
110070433598	Y	RCRAINFO	RCRAINFO	LQG	NYP005025432
110070433598	N	RCRAINFO	BR	HAZARDOUS WASTE BIENNIAL REPORTER	NYP005025432

128-130 E 13TH ST & 4TH AVE E OF, NEW YORK, NY, 10009

EPA 2019	110060206370	CON EDISON SERVICE BOX: 2250	128-130 E 13TH ST & 4TH AVE E OF, NEW YORK, NY, 10009	Results (1)	
Registry ID	Status	Source	System	Interest Type	Interest
110060206370	N	RCRAINFO	RCRAINFO	UNSPECIFIED UNIVERSE	NYP004387841

EPA 2019	110063769514	CON EDISON SERVICE BOX: 2233	13TH ST & 4TH AVE E OF, NEW YORK, NY, 10003	Results (1)	
Registry ID	Status	Source	System	Interest Type	Interest
110063769514	N	RCRAINFO	RCRAINFO	UNSPECIFIED UNIVERSE	NYP004492310

447 THIRD AVE , BROOKLYN, NY, 11215

Site ID	Site Name	Address	distance
NY-BS 23895	FORMER GASOLINE SERVICE STATION	447 THIRD AVE , BROOKLYN, NY, 11215	0.172

485-487 4TH AVENUE, BROOKLYN, NY, 11215

Site ID	Site Name	Address	distance
NY-SPILLS 206230	VACANT LOT	485-487 4TH AVE, BROOKLYN, NY,	0.173
Site ID	Site Name	Address	distance
NY-BS 55717	485 - 487 4TH AVENUE	485-487 4TH AVENUE, BROOKLYN, NY, 11215	0.173

28 15TH ST, BROOKLYN, NY, 11215

28 15TH ST, BROOKLYN, NY, 11215

Registry ID	Site Name	Address	Distance	Results
EPA 2010	110004450665	15TH STREET AUTO BODY INC	28 15TH ST, BROOKLYN, NY, 11215	0.175 2

Registry ID	Source	System	Interest Type	Interest
110004450665	FIS	NEW YORK - FACILITY INFORMATION SYSTEM	STATE MASTER	FIS-2-6103-00029/00001AIR PROGRAMFIS-2-6103-00029/00002AIR PROGRAMFIS-NYD986908390HAZARDOUS WASTE PROGRAM
110004450665	RCRAINFO	RESOURCE CONSERVATION AND RECOVERY ACT INFORMATION SYSTEM	SQG (ACTIVE)	

13TH ST, BROOKLYN, NY,

Site ID	Site Name	Address	distance
NY-SPILLS	127784	30 FT SOUTH OF KINGS HY	13TH ST, BROOKLYN, NY, 0.175

465 4TH AVE FRONT OF, NEW YORK, NY, 10016

Registry ID	Site Name	Address	Results (1)
EPA 2019	110060208332	CON EDISON SERVICE BOX: 35127	465 4TH AVE FRONT OF, NEW YORK, NY, 10016 Results (1)

Registry ID	Status	Source	System	Interest Type	Interest
110060208332	N	RCRAINFO	RCRAINFO	UNSPECIFIED UNIVERSE	NYP004356614

578 3RD AVE, BROOKLYN, NY, 112154612

Registry ID	Site Name	Address	Distance	Results
EPA 2010	110004406517	DENTS-OUT LTD-AUTOBODY	578 3RD AVE, BROOKLYN, NY, 112154612	0.175 2

Registry ID	Source	System	Interest Type	Interest
110004406517	FIS	NEW YORK - FACILITY INFORMATION SYSTEM	STATE MASTER	FIS-2-6103-00025/00001AIR PROGRAM
110004406517	RCRAINFO	RESOURCE CONSERVATION AND RECOVERY ACT INFORMATION SYSTEM	UNSPECIFIED UNIVERSE (INACTIVE)	

168 8TH STREET, Brooklyn , NY, 11215

Site ID	Site Name	Address	distance
NY-HAZ	563661	168 8th Street	168 8TH STREET, Brooklyn , NY, 11215 0.177

220 13TH ST & 4TH AVE, BROOKLYN, NY, 11215

Registry ID	Site Name	Address	Results (1)
EPA 2019	110069688822	CON EDISON	220 13TH ST & 4TH AVE, BROOKLYN, NY, 11215 Results (1)

Registry ID	Status	Source	System	Interest Type	Interest
110069688822	N	RCRAINFO	RCRAINFO	UNSPECIFIED UNIVERSE	NYP004793378

106-15 FOSTER AVENUE, BROOKLYN, NY, 11236

Site ID	Site Name	Address	distance
NY-BS	24428	TC PARATRANSIT	106-15 FOSTER AVENUE, BROOKLYN, NY, 11236 0.18

28 15TH ST, BROOKLYN, NY, 11215

Registry ID	Site Name	Address	Results (4)
EPA 2019	110004450665	15TH ST AUTO BODY	28 15TH ST, BROOKLYN, NY, 11215 Results (4)

Registry ID	Status	Source	System	Interest Type	Interest
110004450665	Y	RCRAINFO	RCRAINFO	SQG	NYD986908390
110004450665		FIS	FIS	STATE MASTER	2-6103-00029
110004450665	OPERATING	AIRS/AFS	AIRS/AFS	AIR MINOR	36047R7738
110004450665	OPERATING	ICIS	AIR	AIR MINOR	NY0000002610300029

200 2ND AVENUE, BROOKLYN, NY,

Site ID	Site Name	Address	distance
NY-SPILLS	269377	BRUNO TRUCK SALES	200 2ND AVENUE, BROOKLYN, NY, 0.181

457 FOURTH AVENUE, BROOKLYN, NY, 11215-3926

Registry ID	Site Name	Address	Results (4)
EPA 2019	110004394637	MARIO'S FRENCH CLEANERS	457 FOURTH AVENUE, BROOKLYN, NY, 11215-3926 Results (4)

457 FOURTH AVENUE, BROOKLYN, NY, 11215-3926

Registry ID	Status	Source	System	Interest Type	Interest
110004394637	OPERATING	AIRS/AFS	AIRS/AFS	AIR MINOR	36047R1273
110004394637	Y	RCRAINFO	RCRAINFO	CESQG	NYD981077423
Registry ID	Status	Source	System	Interest Type	Interest
110004394637	OPERATING	ICIS	AIR	AIR MINOR	NY0000002610300508
110004394637		FIS	FIS	STATE MASTER	2-6103-00508

457 FOURTH AVENUE, BROOKLYN, NY, 11215

Registry ID	Site Name	Address	Distance	Results
EPA 2010	110004394637	MARIO S FRENCH CLEANERS	457 FOURTH AVENUE, BROOKLYN, NY, 11215	0.184 3
Registry ID	Source	System	Interest Type	Interest
110004394637	AIRS/AFS	AIR FACILITY SYSTEM	AIR MINOR (ACTIVE)	
110004394637	FIS	NEW YORK - FACILITY INFORMATION SYSTEM	STATE MASTER	FIS-2-6103-00508/00001AIR PROGRAM
110004394637	RCRAINFO	RESOURCE CONSERVATION AND RECOVERY ACT INFORMATION SYSTEM	CESQG (ACTIVE)	

4TH AVE & 10TH STREET, BROOKLYN, NY, 11215

Registry ID	Site Name	Address	Distance	Results
EPA 2010	110041655795	CON EDISON - MANHOLE 45419	4TH AVE & 10TH STREET, BROOKLYN, NY, 11215	0.184 2
Registry ID	Source	System	Interest Type	Interest
110041655795	RCRAINFO	BIENNIAL REPORTERS	HAZARDOUS WASTE BIENNIAL REPORTER	
110041655795	RCRAINFO	RESOURCE CONSERVATION AND RECOVERY ACT INFORMATION SYSTEM	LQG (ACTIVE)	

578 3RD AVE, BROOKLYN, NY, 112154612

Registry ID	Site Name	Address	Distance	Results	
EPA 2019	110004406517	DENTS OUT LTD	578 3RD AVE, BROOKLYN, NY, 112154612	Results (2)	
Registry ID	Status	Source	System	Interest Type	Interest
110004406517		FIS	FIS	STATE MASTER	2-6103-00025
110004406517	N	RCRAINFO	RCRAINFO	UNSPECIFIED UNIVERSE	NYD981489818

199-201 2ND AVE, NEW YORK, NY, 10009

Registry ID	Site Name	Address	Distance	Results	
EPA 2019	110060165609	CON EDISON SERVICE BOX: 54037	199-201 2ND AVE, NEW YORK, NY, 10009	Results (1)	
Registry ID	Status	Source	System	Interest Type	Interest
110060165609	N	RCRAINFO	RCRAINFO	UNSPECIFIED UNIVERSE	NYP004389854

140 8TH ST, BROOKLYN, NY,

Site ID	Site Name	Address	Distance
NY-SPILLS 495652	HAYLAN DATA COM ELECTRIC	140 8TH ST, BROOKLYN, NY,	0.184

227 9TH ST, BROOKLYN, NY, 11215

Registry ID	Site Name	Address	Distance	Results	
EPA 2019	110069662092	CON EDISON	227 9TH ST, BROOKLYN, NY, 11215	Results (1)	
Registry ID	Status	Source	System	Interest Type	Interest
110069662092	N	RCRAINFO	RCRAINFO	UNSPECIFIED UNIVERSE	NYP004766796

112 15TH STREET, BROOKLYN, NY,

Site ID	Site Name	Address	Distance
NY-SPILLS 138986	SERVICE BOX 54606	112 15TH STREET, BROOKLYN, NY,	0.187

515 FOURTH AVENUE, BROOKLYN, NY, 11215-4712

Registry ID	Site Name	Address	Distance	Results	
EPA 2019	110036045865	P.S. 124 SLAS B. DUTCHER SCHOOL	515 FOURTH AVENUE, BROOKLYN, NY, 11215-4712	Results (1)	
Registry ID	Status	Source	System	Interest Type	Interest
110036045865	Y	RCRAINFO	RCRAINFO	SQG	NYR000009985

EPA 2019	110060249440	515 4TH AVE SCHOOL -P-124	515 4TH AVE, BROOKLYN, NY, 11215	Results (1)
----------	------------------------------	---------------------------	----------------------------------	-------------

515 FOURTH AVENUE, BROOKLYN, NY, 11215-4712

Registry ID	Status	Source	System	Interest Type	Interest
110060249440		FIS	FIS	STATE MASTER	2-6103-00378

2ND AVE & 9TH ST, BROOKLYN, NY, 11215

Registry ID	Site Name	Address	Results (1)
EPA 2019	110060176786	CON EDISON MANHOLE: 71883	2ND AVE & 9TH ST, BROOKLYN, NY, 11215

Registry ID	Status	Source	System	Interest Type	Interest
110060176786	N	RCRAINFO	RCRAINFO	UNSPECIFIED UNIVERSE	NYP004353728

Registry ID	Site Name	Address	Results (1)
EPA 2019	110062960425	CON EDISON SERVICE BOX: 54010	155-157 2ND AVE & 9TH ST, NEW YORK, NY, 10003

Registry ID	Status	Source	System	Interest Type	Interest
110062960425	N	RCRAINFO	RCRAINFO	UNSPECIFIED UNIVERSE	NYP004412391

Registry ID	Site Name	Address	Results (1)
EPA 2019	110067704201	CON EDISON	9TH ST & 2ND AVE, BROOKLYN, NY, 11215

Registry ID	Status	Source	System	Interest Type	Interest
110067704201	N	RCRAINFO	RCRAINFO	UNSPECIFIED UNIVERSE	NYP004731550

203-205 2ND AVE, NEW YORK, NY, 10009

Registry ID	Site Name	Address	Results (1)
EPA 2019	110060165618	CON EDISON SERVICE BOX: 54038	203-205 2ND AVE, NEW YORK, NY, 10009

Registry ID	Status	Source	System	Interest Type	Interest
110060165618	N	RCRAINFO	RCRAINFO	UNSPECIFIED UNIVERSE	NYP004389862

10TH ST/7TH AVE, BROOKLYN, NY,

Site ID	Site Name	Address	distance
NY-SPILLS 150233	MANHOLE 5716	10TH ST/7TH AVE, BROOKLYN, NY,	0.188
NY-SPILLS 289652	SECOND AVENUE AT	TENTH STREET & SECOND AVE, BROOKLYN, NY,	0.188

110 8TH ST, BROOKLYN, NY, 11215

Registry ID	Site Name	Address	Distance	Results
EPA 2010	110004538288	HENRY REPEATING ARMS CO	110 8TH ST, BROOKLYN, NY, 11215	0.188 1

Registry ID	Source	System	Interest Type	Interest
110004538288	NOTIFICATION (RCRA)	RESOURCE CONSERVATION AND RECOVERY ACT INFORMATION SYSTEM	SQG (ACTIVE)	

441 3RD AVE, BROOKLYN, NY,

Site ID	Site Name	Address	distance
NY-SPILLS 409472	DRUM RUN	441 3RD AVE, BROOKLYN, NY,	0.188

60-12TH STREET, BROOKLYN, NY, 11232

Registry ID	Site Name	Address	Distance	Results
EPA 2010	110019838924	NYC BOARD OF EDUCATION-60-12TH ST	60-12TH STREET, BROOKLYN, NY, 11232	0.189 1

Registry ID	Source	System	Interest Type	Interest
110019838924	FIS	NEW YORK - FACILITY INFORMATION SYSTEM	STATE MASTER	FIS-2-6103-00112/00001AIR PROGRAM

3RD AVE & 8TH ST, BROOKLYN, NY, 11215-0000

Registry ID	Site Name	Address	Results (1)
EPA 2019	110017252621	CON ED - MH 65436	3RD AVE & 8TH ST, BROOKLYN, NY, 11215-0000

Registry ID	Status	Source	System	Interest Type	Interest
110017252621	N	RCRAINFO	RCRAINFO	UNSPECIFIED UNIVERSE	NYP004010203

3RD AVE & 8TH ST, BROOKLYN, NY, 112150000

Registry ID	Site Name	Address	Distance	Results
EPA 2010	110017252621	CON ED - MH 65436	3RD AVE & 8TH ST, BROOKLYN, NY, 112150000	0.189 1

Registry ID	Source	System	Interest Type	Interest
110017252621	RCRAINFO	RESOURCE CONSERVATION AND RECOVERY ACT INFORMATION SYSTEM	UNSPECIFIED UNIVERSE (INACTIVE)	

Registry ID	Site Name	Address	Distance	Results
-------------	-----------	---------	----------	---------

3RD AVE & 8TH ST, BROOKLYN, NY, 112150000

EPA 2010	110042163182	CON EDISON	3RD AVE & 8TH ST, BROOKLYN, NY, 11207	0.189	1
Registry ID	Source	System	Interest Type	Interest	
110042163182	RCRAINFO	RESOURCE CONSERVATION AND RECOVERY ACT INFORMATION SYSTEM	OTHER HAZARDOUS WASTE ACTIVITIES (INACTIVE)		

4TH AVE & 10TH STREET, BROOKLYN, NY, 11215

EPA 2019	110041655795	CON EDISON - MANHOLE 45419	4TH AVE & 10TH STREET, BROOKLYN, NY, 11215	Results (2)	
Registry ID	Status	Source	System	Interest Type	Interest
110041655795	Y	RCRAINFO	RCRAINFO	LQG	NYP004190963
110041655795	N	RCRAINFO	BR	HAZARDOUS WASTE BIENNIAL REPORTER	NYP004190963

190 14TH ST, BROOKLYN, NY, 11215

EPA 2019	110055463699	CON EDISON - MANHOLE 5313	190 14TH ST, BROOKLYN, NY, 11215	Results (2)	
Registry ID	Status	Source	System	Interest Type	Interest
110055463699	N	RCRAINFO	BR	HAZARDOUS WASTE BIENNIAL REPORTER	NYP004283933
110055463699	Y	RCRAINFO	RCRAINFO	LQG	NYP004283933

EPA 2019 [110064102466](#) CON EDISON - MANHOLE 59269 190 14TH STREET, BROOKLYN, NY, 11215 Results (2)

Registry ID	Status	Source	System	Interest Type	Interest
110064102466	Y	RCRAINFO	RCRAINFO	LQG	NYP004283909
110064102466	N	RCRAINFO	BR	HAZARDOUS WASTE BIENNIAL REPORTER	NYP004283909

2495 2ND AVE, MANHATTAN, NY,

Site ID	Site Name	Address	distance
NY-SPILLS 403605	POTAMKIN MITZUBISHI DEALERSHIP	2495 2ND AVE, MANHATTAN, NY,	0.192
NY-SPILLS 403759	WILLIS AVE BRIDGE	2602 SECOND AVE, MANHATTAN, NY,	0.192

23 15TH STREET, BROOKLYN, NY,

Site ID	Site Name	Address	distance
NY-SPILLS 135818	23 15TH STREET	23 15TH STREET, BROOKLYN, NY,	0.193

515 FOURTH AVENUE, BROOKLYN, NY, 11215

EPA 2010	110036045865	P.S. 124 SILAS B. DUTCHER SCHOOL	515 FOURTH AVENUE, BROOKLYN, NY, 11215	0.194	3
Registry ID	Source	System	Interest Type	Interest	
110036045865	GNIS	GEOGRAPHIC NAMES INFORMATION SYSTEM	UNSPECIFIED UNIVERSE		
110036045865	NCES	NATIONAL CENTER FOR EDUCATION STATISTICS	REGULAR SCHOOL		
110036045865	RCRAINFO	RESOURCE CONSERVATION AND RECOVERY ACT INFORMATION SYSTEM	UNSPECIFIED UNIVERSE (INACTIVE)		

165 8TH ST, BROOKLYN, NY, 11215-3213

EPA 2019	110004316776	FALCON-Z PRINTING	165 8TH ST, BROOKLYN, NY, 11215-3213	Results (1)	
Registry ID	Status	Source	System	Interest Type	Interest
110004316776	N	RCRAINFO	RCRAINFO	UNSPECIFIED UNIVERSE	NY0000379008

456 4 AVE, BROOKLYN, NY, 11201

EPA 2019	110060179603	CON EDISON - MANHOLE 5437	456 4 AVE, BROOKLYN, NY, 11201	Results (2)	
Registry ID	Status	Source	System	Interest Type	Interest
110060179603	N	RCRAINFO	BR	HAZARDOUS WASTE BIENNIAL REPORTER	NYP004328274
110060179603	Y	RCRAINFO	RCRAINFO	LQG	NYP004328274

165 8TH ST, BROOKLYN, NY, 112153213

EPA 2010	110004316776	FALCON-Z PRINTING	165 8TH ST, BROOKLYN, NY, 112153213	0.195	1
----------	------------------------------	-------------------	-------------------------------------	-------	---

165 8TH ST, BROOKLYN, NY, 112153213

Registry ID	Source	System	Interest Type	Interest
110004316776	RCRAINFO	RESOURCE CONSERVATION AND RECOVERY ACT INFORMATION SYSTEM	UNSPECIFIED UNIVERSE (INACTIVE)	

253 11TH ST, BROOKLYN, NY, 11215

Registry ID	Site Name	Address	Distance	Results
EPA 2019	110063789495	CON EDISON SERVICE BOX: 54713	253 11TH ST, BROOKLYN, NY, 11215	Results (1)

Registry ID	Status	Source	System	Interest Type	Interest
110063789495	N	RCRAINFO	RCRAINFO	UNSPECIFIED UNIVERSE	NYP004535761

442 3 AVE., BROOKLYN, NY, 11215

Registry ID	Site Name	Address	Distance	Results
EPA 2010	110041349519	FERRARRO COLLISION	442 3 AVE., BROOKLYN, NY, 11215	0.196 1

Registry ID	Source	System	Interest Type	Interest
110041349519	AIRS/AFS	AIR FACILITY SYSTEM	AIR MINOR (ACTIVE)	

532 4TH AVE, BROOKLYN, NY, 11215

Registry ID	Site Name	Address	Distance	Results
EPA 2010	110004417970	K CLEANERS	532 4TH AVE, BROOKLYN, NY, 11215	0.196 2

Registry ID	Source	System	Interest Type	Interest
110004417970	RCRAINFO	RESOURCE CONSERVATION AND RECOVERY ACT INFORMATION SYSTEM	UNSPECIFIED UNIVERSE (INACTIVE)	
110004417970	RCRAINFO	RESOURCE CONSERVATION AND RECOVERY ACT INFORMATION SYSTEM	UNSPECIFIED UNIVERSE (INACTIVE)	

60 12TH STREET, BROOKLYN, NY, 11215

Site ID	Site Name	Address	distance
NY-BS	23680	EMERGENCY RESPONSE UNIT (K887)	60 12TH STREET, BROOKLYN, NY, 11215 0.197

60 12TH ST, BROOKLYN, NY, 11215

Registry ID	Site Name	Address	Results
EPA 2019	110012553913	NYC BD OF ED - EMERGENCY RESPONSE UNIT	60 12TH ST, BROOKLYN, NY, 11215 Results (1)

Registry ID	Status	Source	System	Interest Type	Interest
110012553913	N	RCRAINFO	RCRAINFO	UNSPECIFIED UNIVERSE	NYR000106914

442 3RD AVE, BROOKLYN, NY, 112153117

Registry ID	Site Name	Address	Distance	Results
EPA 2010	110004461751	FERRARO COLLISION INC	442 3RD AVE, BROOKLYN, NY, 112153117	0.198 1

Registry ID	Source	System	Interest Type	Interest
110004461751	RCRAINFO	RESOURCE CONSERVATION AND RECOVERY ACT INFORMATION SYSTEM	UNSPECIFIED UNIVERSE (INACTIVE)	

213 2ND AVE, NEW YORK, NY, 10039

Registry ID	Site Name	Address	Results
EPA 2019	110043658832	CON EDISON SPLICE BOX 54048	213 2ND AVE, NEW YORK, NY, 10039 Results (1)

Registry ID	Status	Source	System	Interest Type	Interest
110043658832	N	RCRAINFO	RCRAINFO	UNSPECIFIED UNIVERSE	NYP004222691

2ND AVE, BROOKLYN, NY, 11215

Registry ID	Site Name	Address	Distance	Results
EPA 2019	110014367167	GOWANUS EXPRESSWAY (I-278)	2ND AVE, BROOKLYN, NY, 11215	Results (2)

Registry ID	Status	Source	System	Interest Type	Interest
110014367167	Y	RCRAINFO	RCRAINFO	CESQG	NYR000110916
110014367167	N	RCRAINFO	BR	HAZARDOUS WASTE BIENNIAL REPORTER	NYR000110916

Registry ID	Source	System	Interest Type	Interest
EPA 2010	110014367167	GOWANUS EXPRESSWAY (I-278)	2ND AVE, BROOKLYN, NY, 11215	0.199 2

Registry ID	Source	System	Interest Type	Interest
110014367167	RCRAINFO	BIENNIAL REPORTERS	HAZARDOUS WASTE BIENNIAL REPORTER	
110014367167	RCRAINFO	RESOURCE CONSERVATION AND RECOVERY ACT INFORMATION SYSTEM	CESQG (ACTIVE)	

2ND AVE & 15TH ST, BROOKLYN, NY,

Site ID	Site Name	Address	distance
NY-SPILLS 88571	15TH STREET AND	2ND AVE & 15TH ST, BROOKLYN, NY,	0.2

15TH STREET & 2ND AVE, BROOKLYN, NY, 11231

Registry ID	Site Name	Address	Distance	Results
EPA 2010	110022529174	NYSDOT BIN 1065318	15TH STREET & 2ND AVE, BROOKLYN, NY, 11231	0.201 2

Registry ID	Source	System	Interest Type	Interest
110022529174	RCRAINFO	BIENNIAL REPORTERS	HAZARDOUS WASTE BIENNIAL REPORTER	
110022529174	RCRAINFO	RESOURCE CONSERVATION AND RECOVERY ACT INFORMATION SYSTEM	LQG (ACTIVE)	

15TH STREET & 2ND AVE, BROOKLYN, NY, 11231

Registry ID	Site Name	Address	Results (2)
EPA 2019	110022529174	NYSDOT BIN 1065318	15TH STREET & 2ND AVE, BROOKLYN, NY, 11231

Registry ID	Status	Source	System	Interest Type	Interest
110022529174	Y	RCRAINFO	RCRAINFO	LQG	NYR000133074
110022529174	Y	RCRAINFO	BR	HAZARDOUS WASTE BIENNIAL REPORTER	NYR000133074

442 3RD AVE, BROOKLYN, NY, 112153117

Registry ID	Site Name	Address	Results (4)
EPA 2019	110004461751	FERRARRO COLLISION	442 3RD AVE, BROOKLYN, NY, 112153117

Registry ID	Status	Source	System	Interest Type	Interest
110004461751	N	RCRAINFO	RCRAINFO	UNSPECIFIED UNIVERSE	NYD986943173
110004461751		FIS	FIS	STATE MASTER	2-6103-00775
110004461751	OPERATING	ICIS	AIR	AIR MINOR	020000003604790049
110004461751	OPERATING	AIRS/AFS	AIRS/AFS	AIR MINOR	3604790049

532 4TH AVE, BROOKLYN, NY, 11215

Registry ID	Site Name	Address	Results (3)
EPA 2019	110004417970	K CLEANERS	532 4TH AVE, BROOKLYN, NY, 11215

Registry ID	Status	Source	System	Interest Type	Interest
110004417970	N	RCRAINFO	RCRAINFO	UNSPECIFIED UNIVERSE	NYD982273039
110004417970	N	RCRAINFO	RCRAINFO	UNSPECIFIED UNIVERSE	NYD982535841
110004417970		FIS	FIS	STATE MASTER	2-6103-00592

113 8TH ST, BROOKLYN, NY, 11215

Registry ID	Site Name	Address	Results (1)
EPA 2019	110070318433	CARTS MOBILE FOOD EQUIPMENT, CORP	113 8TH ST, BROOKLYN, NY, 11215

Registry ID	Status	Source	System	Interest Type	Interest
110070318433		OSHA-OIS	OSHA-OIS	OSHA ESTABLISHMENT	316107077

235 12TH ST, BROOKLYN, NY, 11215

Registry ID	Site Name	Address	Results (1)
EPA 2019	110060209634	CON EDISON SERVICE BOX: 52703	235 12TH ST, BROOKLYN, NY, 11215

Registry ID	Status	Source	System	Interest Type	Interest
110060209634	N	RCRAINFO	RCRAINFO	UNSPECIFIED UNIVERSE	NYP004375689

261 11TH STREET, BROOKLYN, NY,

Site ID	Site Name	Address	distance
NY-SPILLS 433643	CROSS STREET OF 4TH AND 5TH AVENUE	261 11TH STREET, BROOKLYN, NY,	0.205

300 10TH ST, BROOKLYN, NY,

Site ID	Site Name	Address	distance
NY-SPILLS 499901	TTF	300 10TH ST, BROOKLYN, NY,	0.205

219 13TH STREET, New York, NY, 11215

Site ID	Site Name	Address	distance
NY-BS 22039	GEM PROPERTY, LLC	219 13TH STREET, New York, NY, 11215	0.205

20 13TH ST, BROOKLYN, NY, 11215

Registry ID	Site Name	Address			
EPA 2019	110055467631	CON EDISON MANHOLE: 73542	20 13TH ST, BROOKLYN, NY, 11215		Results (1)
Registry ID	Status	Source	System	Interest Type	Interest
110055467631	N	RCRAINFO	RCRAINFO	UNSPECIFIED UNIVERSE	NYP004279089

69 SECOND AVE, BROOKLYN, NY, 11215-3114

Registry ID	Site Name	Address			
EPA 2019	110009463785	AETNACRAFT INDUSTRIES INC	69 SECOND AVE, BROOKLYN, NY, 11215-3114		Results (1)
Registry ID	Status	Source	System	Interest Type	Interest
110009463785	N	RCRAINFO	RCRAINFO	UNSPECIFIED UNIVERSE	NYD001212208

2ND AVE AND HAMILTON AVE, BROOKLYN, NY, 11232

Registry ID	Site Name	Address		Distance	Results
EPA 2010	110040093207	NYC-DOS HAMILTON AVE MTS	2ND AVE AND HAMILTON AVE, BROOKLYN, NY, 11232	0.206	1
Registry ID	Source	System	Interest Type	Interest	
110040093207	ICIS	NATIONAL POLLUTANT DISCHARGE ELIMINATION SYSTEM (ICIS-NPDES)	ICIS-NPDES NON-MAJOR	ICIS-ENFORCEMENT/COMPLIANCE ACTIVITY	

555 HAMILTON AVE, BROOKLYN, NY, 11232

Registry ID	Site Name	Address		Distance	Results
EPA 2010	110009303146	HAMILTON AVE INCIN	555 HAMILTON AVE, BROOKLYN, NY, 11232	0.207	1
Registry ID	Source	System	Interest Type	Interest	
110009303146	ICIS	INTEGRATED COMPLIANCE INFORMATION SYSTEM	FORMAL ENFORCEMENT ACTION	ICIS-02-1976-0010 FORMAL ENFORCEMENT ACTION	

219 13TH ST, BROOKLYN, NY, 11215

Registry ID	Site Name	Address			
EPA 2019	110060194980	CON EDISON SERVICE BOX: 52823	219 13TH ST, BROOKLYN, NY, 11215		Results (1)
Registry ID	Status	Source	System	Interest Type	Interest
110060194980	N	RCRAINFO	RCRAINFO	UNSPECIFIED UNIVERSE	NYP004392874

136 15TH ST, BROOKLYN, NY, 11215

Registry ID	Site Name	Address			
EPA 2019	110063801774	CON EDISON SERVICE BOX: 54610	136 15TH ST, BROOKLYN, NY, 11215		Results (1)
Registry ID	Status	Source	System	Interest Type	Interest
110063801774	N	RCRAINFO	RCRAINFO	UNSPECIFIED UNIVERSE	NYP004539029

16TH ST & 3RD AVE INT, BROOKLYN, NY, 11215

Registry ID	Site Name	Address			
EPA 2019	110070434354	CON EDISON - MANHOLE 5567	16TH ST & 3RD AVE INT, BROOKLYN, NY, 11215		Results (2)
Registry ID	Status	Source	System	Interest Type	Interest
110070434354	Y	RCRAINFO	RCRAINFO	LOG	NYP005096633
110070434354	N	RCRAINFO	BR	HAZARDOUS WASTE BIENNIAL REPORTER	NYP005096633

71 16TH ST, BROOKLYN, NY,

Site ID	Site Name	Address	distance
NY-SPILLS	165048	SERVICE BOX #46111	71 16TH ST, BROOKLYN, NY, 0.208

465 HAMILTON AVE, BROOKLYN, NY,

Site ID	Site Name	Address	distance
NY-SPILLS	409766	465 HAMILTON AVE	465 HAMILTON AVE, BROOKLYN, NY, 0.208

465 HAMILTON AVENUE, BROOKLYN, NY, 11215

Site ID	Site Name	Address	distance
NY-BS	27604	DSNY BK DISTRICT 2 GARAGE	465 HAMILTON AVENUE, BROOKLYN, NY, 11215 0.208

2ND AVE AND HAMILTON AVE, BROOKLYN, NY, 11232

Registry ID	Site Name	Address
-------------	-----------	---------

2ND AVE AND HAMILTON AVE, BROOKLYN, NY, 11232

EPA 2019	110040093207	HAMILTON AVENUE MARINE TRANSFER STATION	2ND AVE AND HAMILTON AVE, BROOKLYN, NY, 11232	Results (2)	
Registry ID	Status	Source	System	Interest Type	Interest
110040093207	EFFECTIVE	ICIS	NPDES	ICIS-NPDES NON-MAJOR	NYR00E543
110040093207	EFFECTIVE	ICIS	NPDES	STORM WATER INDUSTRIAL	NYR00E543

EPA 2019	110056509498	CON EDISON MANHOLE: 55570	HAMILTON AVE & 2ND AVE, BROOKLYN, NY, 11215	Results (1)	
Registry ID	Status	Source	System	Interest Type	Interest
110056509498	N	RCRAINFO	RCRAINFO	UNSPECIFIED UNIVERSE	NYP004312559

EPA 2019	110058878950	CON EDISON OTHER - SPECIFY: 55570	HAMILTON AVE & 2ND AVE, BROOKLYN, NY, 11231	Results (2)	
Registry ID	Status	Source	System	Interest Type	Interest
110058878950	N	RCRAINFO	BR	HAZARDOUS WASTE BIENNIAL REPORTER	NYP004308128
110058878950	Y	RCRAINFO	RCRAINFO	LQG	NYP004308128

Rear of 566 Hamilton Avenue, Brooklyn , NY, 11232

Site ID	Site Name	Address	distance
NY-HAZ	55910	Hamilton Avenue Piers/19th & 18th St. Rear of 566 Hamilton Avenue, Brooklyn , NY, 11232	0.209

25 14TH ST, BROOKLYN, NY, 11215

EPA 2019	110070434600	NYC DOT FLEET SERVICES	25 14TH ST, BROOKLYN, NY, 11215	Results (1)	
Registry ID	Status	Source	System	Interest Type	Interest
110070434600	Y	RCRAINFO	RCRAINFO	CESQG	NYR000238634

HAMILTON AVE & 16TH ST E WING, BROOKLYN, NY, 11232

Registry ID	Site Name	Address	Distance	Results
EPA 2010	110008093240	NYSDOT	HAMILTON AVE & 16TH ST E WING, BROOKLYN, NY, 11232	0.21 1

Registry ID	Source	System	Interest Type	Interest
110008093240	RCRAINFO	RESOURCE CONSERVATION AND RECOVERY ACT INFORMATION SYSTEM	UNSPECIFIED UNIVERSE (INACTIVE)	

Registry ID	Site Name	Address	Distance	Results
EPA 2010	110008093259	NYSDOT	HAMILTON AVE & 16TH ST W WING, BROOKLYN, NY, 11232	0.21 1

Registry ID	Source	System	Interest Type	Interest
110008093259	RCRAINFO	RESOURCE CONSERVATION AND RECOVERY ACT INFORMATION SYSTEM	UNSPECIFIED UNIVERSE (INACTIVE)	

HAMILTON AVE & 16TH ST W WING, BROOKLYN, NY, 11232

Registry ID	Site Name	Address	Results
EPA 2019	110008093259	NYSDOT	HAMILTON AVE & 16TH ST W WING, BROOKLYN, NY, 11232

Registry ID	Status	Source	System	Interest Type	Interest
110008093259	N	RCRAINFO	RCRAINFO	UNSPECIFIED UNIVERSE	NYR000017095
110008093259	N	RCRAINFO	RCRAINFO	UNSPECIFIED UNIVERSE	NYR000017087

110 8TH ST, BROOKLYN, NY, 11215

EPA 2019	110004538288	HENRY REPEATING ARMS CO	110 8TH ST, BROOKLYN, NY, 11215	Results (1)
----------	------------------------------	-------------------------	---------------------------------	-------------

Registry ID	Status	Source	System	Interest Type	Interest
110004538288	Y	RCRAINFO	RCRAINFO	SQG	NYR000046458

527-39 4TH AVE, BROOKLYN, NY, 11215

Registry ID	Site Name	Address	Distance	Results
EPA 2010	110004389947	R & S STRAUSS	527-39 4TH AVE, BROOKLYN, NY, 11215	0.211 1

Registry ID	Source	System	Interest Type	Interest
110004389947	RCRAINFO	RESOURCE CONSERVATION AND RECOVERY ACT INFORMATION SYSTEM	UNSPECIFIED UNIVERSE (INACTIVE)	

515 4TH AVE, BROOKLYN, NY, 11215

Site ID	Site Name	Address	distance
---------	-----------	---------	----------

515 4TH AVE, BROOKLYN, NY, 11215

NY-BS 28154 PUBLIC SCHOOL 124-BROOKLYN (K124) 515 4TH AVE, BROOKLYN, NY, 11215 0.212

17 ST & 10 AVE, BROOKLYN, NY, 11202

Registry ID	Site Name	Address	Results (1)
EPA 2019	110024257169	CON EDISON MANHOLE 46327	17 ST & 10 AVE, BROOKLYN, NY, 11202

Registry ID	Status	Source	System	Interest Type	Interest
110024257169	N	RCRAINFO	RCRAINFO	UNSPECIFIED UNIVERSE	NYP004137303

Registry ID	Site Name	Address	Distance	Results
EPA 2010	110024257169	CON EDISON	17 ST & 10 AVE, BROOKLYN, NY, 11202	0.212 1

Registry ID	Source	System	Interest Type	Interest
110024257169	RCRAINFO	RESOURCE CONSERVATION AND RECOVERY ACT INFORMATION SYSTEM	UNSPECIFIED UNIVERSE (INACTIVE)	

4TH AVE & 9TH ST, BROOKLYN, NY, 11215

Registry ID	Site Name	Address	Results (1)
EPA 2019	110067694604	CON EDISON	4TH AVE & 9TH ST, BROOKLYN, NY, 11215

Registry ID	Status	Source	System	Interest Type	Interest
110067694604	N	RCRAINFO	RCRAINFO	UNSPECIFIED UNIVERSE	NYP004744918

Registry ID	Site Name	Address	Results (2)
EPA 2019	110070433247	CON EDISON - MANHOLE M5402	254 9TH ST, BROOKLYN, NY, 11215

Registry ID	Status	Source	System	Interest Type	Interest
110070433247	Y	RCRAINFO	RCRAINFO	LQG	NYP005107770
110070433247	N	RCRAINFO	BR	HAZARDOUS WASTE BIENNIAL REPORTER	NYP005107770

60 16TH ST, BROOKLYN, NY, 11215

Registry ID	Site Name	Address	Results (1)
EPA 2019	110063801747	CON EDISON SERVICE BOX: 46114	60 16TH ST, BROOKLYN, NY, 11215

Registry ID	Status	Source	System	Interest Type	Interest
110063801747	N	RCRAINFO	RCRAINFO	UNSPECIFIED UNIVERSE	NYP004538997

107 8TH ST, BROOKLYN, NY,

Site ID	Site Name	Address	distance
NY-SPILLS 250235	107 8TH ST	107 8TH ST, BROOKLYN, NY,	0.213

60-12TH STREET, BROOKLYN, NY, 11232

Registry ID	Site Name	Address	Results (1)
EPA 2019	110019838924	NYC BOARD OF EDUCATION-60-12TH ST	60-12TH STREET, BROOKLYN, NY, 11232

Registry ID	Status	Source	System	Interest Type	Interest
110019838924		FIS	FIS	STATE MASTER	2-6103-00112

437 3RD AVE, BROOKLYN, NY,

Site ID	Site Name	Address	distance
NY-SPILLS 306200	OCEAN SUPPLY CO	437 3RD AVE, BROOKLYN, NY,	0.214

71 16TH ST, BROOKLYN, NY, 11215

Registry ID	Site Name	Address	Results (1)
EPA 2019	110060201954	CON EDISON SERVICE BOX: 46111	71 16TH ST, BROOKLYN, NY, 11215

Registry ID	Status	Source	System	Interest Type	Interest
110060201954	N	RCRAINFO	RCRAINFO	UNSPECIFIED UNIVERSE	NYP004381315

NINTH ST BETWEEN 2ND/3RD, BROOKLYN, NY,

Site ID	Site Name	Address	distance
NY-SPILLS 79623	STREET	NINTH ST BETWEEN 2ND/3RD, BROOKLYN, NY,	0.216
NY-SPILLS 146447	GOWANUS CANAL &	9TH ST, BROOKLYN, NY,	0.216
NY-SPILLS 186879	POLE 69054	9TH STREET AND AVE U, BROOKLYN, NY,	0.216

58 2ND AVENUE, BROOKLYN, NY, 11215

Site ID	Site Name	Address	distance
---------	-----------	---------	----------

58 2ND AVENUE, BROOKLYN, NY, 11215

NY-SPILLS	72363	KENTILE FLOORS	58 2ND AVENUE, BROOKLYN, NY, 11215	0.216
-----------	-------	----------------	------------------------------------	-------

12TH STREET & HAMILTON PLACE (, BROOKLYN, NY, 11215

Registry ID	Site Name	Address	Results
EPA 2019	110041656160	CON EDISON - MANHOLE 52693	12TH STREET & HAMILTON PLACE (, BROOKLYN, NY, 11215 Results (2)

Registry ID	Status	Source	System	Interest Type	Interest
110041656160	Y	RCRAINFO	RCRAINFO	LQG	NYP004191045
110041656160	N	RCRAINFO	BR	HAZARDOUS WASTE BIENNIAL REPORTER	NYP004191045

Registry ID	Site Name	Address	Distance	Results
EPA 2010	110041656160	CON EDISON - MANHOLE 52693	12TH STREET & HAMILTON PLACE (, BROOKLYN, NY, 11215	0.216 2

Registry ID	Source	System	Interest Type	Interest
110041656160	RCRAINFO	BIENNIAL REPORTERS	HAZARDOUS WASTE BIENNIAL REPORTER	
110041656160	RCRAINFO	RESOURCE CONSERVATION AND RECOVERY ACT INFORMATION SYSTEM	LQG (ACTIVE)	

4TH AVENUE & 9TH STREET, BROOKLYN, NY, 11215

Registry ID	Site Name	Address	Results
EPA 2019	110046244266	MTA NYCTA 4TH AVE & 9TH ST STATION MNRF LINES	4TH AVENUE & 9TH STREET, BROOKLYN, NY, 11215 Results (2)

Registry ID	Status	Source	System	Interest Type	Interest
110046244266	N	RCRAINFO	BR	HAZARDOUS WASTE BIENNIAL REPORTER	NYR000014167
110046244266	Y	RCRAINFO	RCRAINFO	LQG	NYR000014167

436 3RD AVENUE, BROOKLYN, NY, 11215

Site ID	Site Name	Address	distance
NY-BS	434610	NEW MILLENNIUM MOTORS INC	436 3RD AVENUE, BROOKLYN, NY, 11215 0.217

4TH AVE & 9TH ST, BROOKLYN, NY, 11215

Registry ID	Site Name	Address	Distance	Results
EPA 2010	110008092544	MTA NYCTA - 4TH AVENUE STATION	4TH AVE & 9TH ST, BROOKLYN, NY, 11215	0.218 1

Registry ID	Source	System	Interest Type	Interest
110008092544	RCRAINFO	RESOURCE CONSERVATION AND RECOVERY ACT INFORMATION SYSTEM	UNSPECIFIED UNIVERSE (INACTIVE)	

465 HAMILTON AVE, BROOKLYN, NY,

Site ID	Site Name	Address	distance
NY-SPILLS	347538	NEW BROOKLYN 2 DOS -DDC	465 HAMILTON AVE, BROOKLYN, NY, 0.219

HAMILTON AVE & 15TH ST, BROOKLYN, NY, 12218

Registry ID	Site Name	Address	Distance	Results
EPA 2010	110007982889	NYSDOT	HAMILTON AVE & 15TH ST, BROOKLYN, NY, 12218	0.22 1

Registry ID	Source	System	Interest Type	Interest
110007982889	RCRAINFO	RESOURCE CONSERVATION AND RECOVERY ACT INFORMATION SYSTEM	UNSPECIFIED UNIVERSE (INACTIVE)	

HAMILTON AVE & 15TH ST, BROOKLYN, NY, 11215

Registry ID	Site Name	Address	Results
EPA 2019	110007982889	NYSDOT	HAMILTON AVE & 15TH ST, BROOKLYN, NY, 11215 Results (1)

Registry ID	Status	Source	System	Interest Type	Interest
110007982889	N	RCRAINFO	RCRAINFO	UNSPECIFIED UNIVERSE	NY0000068171

521-539 4th Avenue, Brooklyn , NY, 11215

Site ID	Site Name	Address	distance
NY-HAZ	517274	Former Strauss Auto - Off-Site	521-539 4th Avenue, Brooklyn , NY, 11215 0.22

272 11TH ST, BROOKLYN, NY, 11215

Registry ID	Site Name	Address	Results
EPA 2019	110069702110	CON EDISON	272 11TH ST, BROOKLYN, NY, 11215 Results (1)

Registry ID	Status	Source	System	Interest Type	Interest
110069702110	N	RCRAINFO	RCRAINFO	UNSPECIFIED UNIVERSE	NYP004779849

479-493 HAMILTON AVENUE, BROOKLYN, NY,

Site ID	Site Name	Address	distance
NY-SPILLS 196738	B AND R AUTO PARTS, INC.	479-493 HAMILTON AVENUE, BROOKLYN, NY,	0.221

HAMILTON SHOP 465 HAMILTON AVE, BROOKLYN, NY, 11232

Registry ID	Site Name	Address	Results (1)
EPA 2019 110004436940	NYC SANITATION	HAMILTON SHOP 465 HAMILTON AVE, BROOKLYN, NY, 11232	

Registry ID	Status	Source	System	Interest Type	Interest
110004436940	N	RCRAINFO	RCRAINFO	UNSPECIFIED UNIVERSE	NYD986871333

25 14TH ST, BROOKLYN, NY,

Site ID	Site Name	Address	distance
NY-SPILLS 415210	TRANSCARE AMBULANCE	25 14TH ST, BROOKLYN, NY,	0.222

13TH ST & HAMILTON PL, BROOKLYN, NY, 11215

Registry ID	Site Name	Address	Distance	Results
EPA 2010 110041656133	CON EDISON	13TH ST & HAMILTON PL, BROOKLYN, NY, 11215	0.223	1

Registry ID	Source	System	Interest Type	Interest
110041656133	RCRAINFO	RESOURCE CONSERVATION AND RECOVERY ACT INFORMATION SYSTEM	CESQG (ACTIVE)	

13TH ST & HAMILTON PL, BROOKLYN, NY, 11215

Registry ID	Site Name	Address	Results (4)
EPA 2019 110041656133	CON EDISON	13TH ST & HAMILTON PL, BROOKLYN, NY, 11215	

Registry ID	Status	Source	System	Interest Type	Interest
110041656133	N	RCRAINFO	RCRAINFO	UNSPECIFIED UNIVERSE	NYP004191037
110041656133	N	RCRAINFO	RCRAINFO	UNSPECIFIED UNIVERSE	NYP004738506
110041656133	N	RCRAINFO	RCRAINFO	UNSPECIFIED UNIVERSE	NYP004738522
110041656133	N	RCRAINFO	BR	HAZARDOUS WASTE BIENNIAL REPORTER	NYP004738506

527-39 4TH AVE, BROOKLYN, NY, 11215

Registry ID	Site Name	Address	Results (1)
EPA 2019 110004389947	R & S STRAUSS	527-39 4TH AVE, BROOKLYN, NY, 11215	

Registry ID	Status	Source	System	Interest Type	Interest
110004389947	N	RCRAINFO	RCRAINFO	UNSPECIFIED UNIVERSE	NYD980757934

300/04 10TH ST , BROOKLYN, NY, 11215

Site ID	Site Name	Address	distance
NY-BS 19498	APARTMENT HOUSE	300/04 10TH ST , BROOKLYN, NY, 11215	0.223

69 SECOND AVE, BROOKLYN, NY, 112153114

Registry ID	Site Name	Address	Distance	Results
EPA 2010 110009463785	AETNACRAFT INDUSTRIES INC	69 SECOND AVE, BROOKLYN, NY, 112153114	0.224	1

Registry ID	Source	System	Interest Type	Interest
110009463785	RCRAINFO	RESOURCE CONSERVATION AND RECOVERY ACT INFORMATION SYSTEM	UNSPECIFIED UNIVERSE (INACTIVE)	

58 2ND AVENUE, BROOKLYN, NY, 11215-3132

Registry ID	Site Name	Address	Results (5)
EPA 2019 110001571479	KENTILE FLOORS INC	58 2ND AVENUE, BROOKLYN, NY, 11215-3132	

Registry ID	Status	Source	System	Interest Type	Interest
110001571479	ACTIVE	TRIS	TRIS	TRI REPORTER	11215KNTLF58SEC
110001571479		NCDB	NCDB	COMPLIANCE ACTIVITY	I02#1983042220001 2
110001571479		NCDB	NCDB	COMPLIANCE ACTIVITY	I02#1983042220001 1
110001571479		FIS	FIS	STATE MASTER	2-6103-00484
110001571479	N	RCRAINFO	RCRAINFO	UNSPECIFIED UNIVERSE	NYD001496124

Registry ID	Site Name	Address	Results (3)
EPA 2019 110019741984	ART LINE FURNITURE	58 SECOND AVE, BROOKLYN, NY, 11215-3132	

58 2ND AVENUE, BROOKLYN, NY, 11215-3132

Registry ID	Status	Source	System	Interest Type	Interest
110019741984	PERMANENTLY CLOSED	ICIS	AIR	AIR SYNTHETIC MINOR	NY0000002610300201
110019741984	PERMANENTLY CLOSED	AIRS/AFS	AIRS/AFS	AIR SYNTHETIC MINOR	36047R3803
Registry ID	Status	Source	System	Interest Type	Interest
110019741984		FIS	FIS	STATE MASTER	2-6103-00201

93 16TH ST, BROOKLYN, NY,

Site ID	Site Name	Address	distance
NY-SPILLS 232097	BOX #46115	93 16TH ST, BROOKLYN, NY,	0.225

HAMILTON SHOP 465 HAMILTON AVE, BROOKLYN, NY, 11232

Registry ID	Site Name	Address	Distance	Results
EPA 2010 110004436940	NYC SANITATION	HAMILTON SHOP 465 HAMILTON AVE, BROOKLYN, NY, 11232	0.225	1

Registry ID	Source	System	Interest Type	Interest
110004436940	RCRAINFO	RESOURCE CONSERVATION AND RECOVERY ACT INFORMATION SYSTEM	UNSPECIFIED UNIVERSE (INACTIVE)	

74 16TH ST, BROOKLYN, NY,

Site ID	Site Name	Address	distance
NY-SPILLS 125972	IN APT BUILDING	74 16TH ST, BROOKLYN, NY,	0.226
NY-SPILLS 125973	74 16TH ST	74 16TH ST, BROOKLYN, NY,	0.226

521-539 4th Avenue, Brooklyn , NY, 11215

Site ID	Site Name	Address	distance
NY-HAZ 493274	Former Strauss Auto	521-539 4th Avenue, Brooklyn , NY, 11215	0.226

58 SECOND AVE, BROOKLYN, NY, 11215

Registry ID	Site Name	Address	Distance	Results
EPA 2010 110019741984	ART LINE FURNITURE	58 SECOND AVE, BROOKLYN, NY, 11215	0.226	2

Registry ID	Source	System	Interest Type	Interest
110019741984	AIRS/AFS	AIR FACILITY SYSTEM	AIR SYNTHETIC MINOR (INACTIVE)	
110019741984	FIS	NEW YORK - FACILITY INFORMATION SYSTEM	STATE MASTER	FIS-2-6103-00201/00002AIR PROGRAM

204 14TH ST, BROOKLYN, NY, 11215

Registry ID	Site Name	Address	Results (1)
EPA 2019 110063788646	CON EDISON SERVICE BOX: 52967	204 14TH ST, BROOKLYN, NY, 11215	Results (1)

Registry ID	Status	Source	System	Interest Type	Interest
110063788646	N	RCRAINFO	RCRAINFO	UNSPECIFIED UNIVERSE	NYP004525267

225 13TH ST, BROOKLYN, NY, 11215

Site ID	Site Name	Address	distance
NY-BS 6785	225 13TH STREET	225 13TH ST, BROOKLYN, NY, 11215	0.226

430 3RD AVENUE, BROOKLYN, NY, 11215

Registry ID	Site Name	Address	Results (1)
EPA 2019 110067843802	730 SACKETT STREET LLC	430 3RD AVENUE, BROOKLYN, NY, 11215	Results (1)

Registry ID	Status	Source	System	Interest Type	Interest
110067843802		ICIS	ICIS	ENFORCEMENT/COMPLIANCE ACTIVITY	3600152829

93 16TH ST, BROOKLYN, NY, 11215

Registry ID	Site Name	Address	Results (1)
EPA 2019 110063820548	CON EDISON SERVICE BOX: 46115	93 16TH ST, BROOKLYN, NY, 11215	Results (1)

Registry ID	Status	Source	System	Interest Type	Interest
110063820548	N	RCRAINFO	RCRAINFO	UNSPECIFIED UNIVERSE	NYP004550067

51 2ND AVE, BROOKLYN, NY,

Site ID	Site Name	Address	distance
---------	-----------	---------	----------

51 2ND AVE, BROOKLYN, NY,

NY-SPILLS	223763	MAN HOLE # 55750	51 2ND AVE, BROOKLYN, NY,	0.228
-----------	--------	------------------	---------------------------	-------

HAMILTON AVE & GOWANUS CANAL, BROOKLYN, NY, 11232

Registry ID	Site Name	Address	Distance	Results
EPA 2010	110019834394	NYC-DOS HAMILTON AVENUE MTS	HAMILTON AVE & GOWANUS CANAL, BROOKLYN, NY, 11232	0.228 2

Registry ID	Source	System	Interest Type	Interest
110019834394	AIRS/AFS	AIR FACILITY SYSTEM	AIR SYNTHETIC MINOR (INACTIVE)	
110019834394	FIS	NEW YORK - FACILITY INFORMATION SYSTEM	STATE MASTER	FIS-2-6102-00010/00001REFUSE DISPOSALFIS-2-6102-00010/00007SOLID WASTE PROGRAMFIS-2-6102-00010/00009SOLID WASTE PROGRAMFIS-24T11SOLID WASTE PROGRAMFIS-2-6102-00010/00013SOLID WASTE PROGRAMFIS-2-6102-00010/00017401 CERTIFICATIONFIS-2-6102-00010/00018SECTION 404 PERMITTINGFIS-2-6102-00010/00019AIR PROGRAMFIS-2-6102-00010/00020GROUNDWATER PROGRAM

15TH ST 130'FT W OF 8TH, BROOKLYN, NY,

Site ID	Site Name	Address	distance
NY-SPILLS	234973	MANHOLE 54640	15TH ST 130'FT W OF 8TH, BROOKLYN, NY,
			0.228

500 HAMILTON AVE, BROOKLYN, NY, 11219

Registry ID	Site Name	Address	Results (3)
EPA 2019	110044944371	CON EDISON - MANHOLE 55570	500 HAMILTON AVE, BROOKLYN, NY, 11219

Registry ID	Status	Source	System	Interest Type	Interest
110044944371	N	RCRAINFO	BR	HAZARDOUS WASTE BIENNIAL REPORTER	NYP004284873
110044944371	Y	RCRAINFO	RCRAINFO	LQG	NYP004284873
110044944371	N	RCRAINFO	RCRAINFO	UNSPECIFIED UNIVERSE	NYD986971968

58 SECOND AVENUE , BROOKLYN, NY, 11215

Site ID	Site Name	Address	distance
NY-BS	6641	ACHIM IMPORTING CO.	58 SECOND AVENUE , BROOKLYN, NY, 11215
			0.229

1-37 12TH STREET, BROOKLYN, NY, 11215

Site ID	Site Name	Address	distance
NY-BS	503393	HAMILTON PLAZA SHOPPING CENTER	1-37 12TH STREET, BROOKLYN, NY, 11215
			0.229

31 12TH ST, BROOKLYN, NY, 11215

Registry ID	Site Name	Address	Results (1)
EPA 2019	110062989404	CON EDISON MANHOLE: 52693	31 12TH ST, BROOKLYN, NY, 11215

Registry ID	Status	Source	System	Interest Type	Interest
110062989404	N	RCRAINFO	RCRAINFO	UNSPECIFIED UNIVERSE	NYP004416715

FRONT OF 99-9TH STREET, BROOKLYN, NY,

Site ID	Site Name	Address	distance
NY-SPILLS	141103	CUSTOMER BOX	FRONT OF 99-9TH STREET, BROOKLYN, NY,
			0.229

204 14TH STREET, BROOKLYN, NY, 11215

Site ID	Site Name	Address	distance
NY-BS	15036	ERNEST SCHEMITSCH	204 14TH STREET, BROOKLYN, NY, 11215
			0.23

535 4TH AVENUE, BROOKLYN, NY, 11215

Site ID	Site Name	Address	distance
NY-BS	21694	FORMER STRAUSS AUTO	535 4TH AVENUE, BROOKLYN, NY, 11215
			0.231

80 16TH ST, BROOKLYN, NY,

Site ID	Site Name	Address	distance
NY-SPILLS	128370	SERVICE BOX #46116	80 16TH ST, BROOKLYN, NY,
			0.231

488 HAMILTON AVENUE, BROOKLYN, NY, 11232

Registry ID	Site Name	Address	Results (1)
EPA 2019	110004547143	NYCDOT HAMILTON AVE ASPHALT PLANT	488 HAMILTON AVE, BROOKLYN, NY, 11232

Registry ID	Status	Source	System	Interest Type	Interest
110004547143	Y	RCRAINFO	RCRAINFO	CESQG	NYR000061127

488 HAMILTON AVENUE, BROOKLYN, NY, 11232

EPA 2019	110019743394	NYC DGS-HIGHWAY YARD HAMILTON	488 HAMILTON AVENUE, BROOKLYN, NY, 11232	Results (1)	
Registry ID	Status	Source	System	Interest Type	Interest
110019743394		FIS	FIS	STATE MASTER	2-6102-00148

Registry ID	Site Name	Address	Distance	Results	
EPA 2010	110019743394	NYC DGS-HIGHWAY YARD HAMILTON	488 HAMILTON AVENUE, BROOKLYN, NY, 11232	0.233	1

Registry ID	Source	System	Interest Type	Interest
110019743394	FIS	NEW YORK - FACILITY INFORMATION SYSTEM	STATE MASTER	FIS-2-6102-00148/00001SECTION 404 PERMITTINGFIS-2-6102-00148/00002401 CERTIFICATIONFIS-2-6102-00148/00003SECTION 404 PERMITTINGFIS-2-6102-00148/00005401 CERTIFICATIONFIS-2-6102-00148/00007SECTION 404 PERMITTING

552 4TH AVE, BROOKLYN, NY, 11215

EPA 2019	110055467980	CON EDISON MANHOLE: 6294	552 4TH AVE, BROOKLYN, NY, 11215	Results (1)	
Registry ID	Status	Source	System	Interest Type	Interest
110055467980	N	RCRAINFO	RCRAINFO	UNSPECIFIED UNIVERSE	NYP004258737

99 9TH ST, BROOKLYN, NY,

Site ID	Site Name	Address	distance	
NY-SPILLS	84396	TM 11578	99 9TH ST, BROOKLYN, NY,	0.235

168 7TH STREET, BROOKLYN, NY, 11215

Site ID	Site Name	Address	distance	
NY-BS	21994	SUNSET PARK MANUFACTURING & DESIGN CENTER LLC	168 7TH STREET, BROOKLYN, NY, 11215	0.236

HAMILTON AV OPP #2, BROOKLYN, NY,

Site ID	Site Name	Address	distance	
NY-SPILLS	226208	VOLT #3203	HAMILTON AV OPP #2, BROOKLYN, NY,	0.236
NY-SPILLS	180861	RED HOOK TERMINAL	HAMILTON AVE, BROOKLYN, NY,	0.236
NY-SPILLS	180860	RED HOOK TERMINAL	HAMILTON AVE, BROOKLYN, NY,	0.236
NY-SPILLS	171352	HAMILTON AVENUE	HAMILTON AVENUE, BROOKLYN, NY,	0.236
NY-SPILLS	226954	BACKYARD GARDEN	HAMILTON AVE BTWN SUMMIT/, BROOKLYN, NY,	0.236

203 7TH LANE, BROOKLYN, NY, 11215

EPA 2019	110028920684	L&O PERSONAL PROCESS CLEANERS INC	203 7TH LANE, BROOKLYN, NY, 11215	Results (1)	
Registry ID	Status	Source	System	Interest Type	Interest
110028920684	N	RCRAINFO	RCRAINFO	UNSPECIFIED UNIVERSE	NYD981077415

169-175 7TH STREET , BROOKLYN, NY, 11215

Site ID	Site Name	Address	distance	
NY-BS	25259	169-175 7TH STREET	169-175 7TH STREET , BROOKLYN, NY, 11215	0.237

186 SEVENTH ST, BROOKLYN, NY, 112153107

EPA 2010	110004318079	FALCONZ PRINTING	186 SEVENTH ST, BROOKLYN, NY, 112153107	0.237	1
Registry ID	Source	System	Interest Type	Interest	
110004318079	RCRAINFO	RESOURCE CONSERVATION AND RECOVERY ACT INFORMATION SYSTEM	UNSPECIFIED UNIVERSE (INACTIVE)		

186 SEVENTH ST, BROOKLYN, NY, 11215-3107

EPA 2019	110004318079	FALCONZ PRINTING	186 SEVENTH ST, BROOKLYN, NY, 11215-3107	Results (1)	
Registry ID	Status	Source	System	Interest Type	Interest
110004318079	N	RCRAINFO	RCRAINFO	UNSPECIFIED UNIVERSE	NY0000554840

223 13TH STREET, BROOKLYN, NY, 11215

Site ID	Site Name	Address	distance	
NY-BS	21644	223-13 STREET CORP.	223 13TH STREET, BROOKLYN, NY, 11215	0.237

320 10TH ST, BROOKLYN, NY, 11215

Registry ID	Site Name	Address			
EPA 2019	110060186463	CON EDISON SERVICE BOX: 50911	320 10TH ST, BROOKLYN, NY, 11215		Results (1)
Registry ID	Status	Source	System	Interest Type	Interest
110060186463	N	RCRAINFO	RCRAINFO	UNSPECIFIED UNIVERSE	NYP004379772

424 3RD AVENUE, BROOKLYN, NY, 11215

Registry ID	Site Name	Address			
EPA 2019	110060222021	CON EDISON SERVICE BOX: 50519	241 7TH ST & 3RD AVE, BROOKLYN, NY, 11215		Results (1)
Registry ID	Status	Source	System	Interest Type	Interest
110060222021	N	RCRAINFO	RCRAINFO	UNSPECIFIED UNIVERSE	NYP004377198

Registry ID	Site Name	Address		Distance	Results
EPA 2010	110019610394	R. FERRARO COLLISION-424 3RD AVE	424 3RD AVENUE, BROOKLYN, NY, 11215	0.237	2
Registry ID	Source	System	Interest Type	Interest	
110019610394	AIRS/AFS	AIR FACILITY SYSTEM	AIR MINOR (ACTIVE)		
110019610394	FIS	NEW YORK - FACILITY INFORMATION SYSTEM	STATE MASTER	FIS-2-6103-00115/00001AIR PROGRAMFIS-2-6103-00115/00002AIR PROGRAMFIS-2-6103-00115/00003AIR PROGRAMFIS-2-6103-00115/00004AIR PROGRAMFIS-2-6103-00115/00005AIR PROGRAM	

147 7TH STREET, BROOKLYN, NY,

Registry ID	Site Name	Address			
EPA 2019	110001985264	CURTIS BLUE PRINTING CORP-147 7TH ST	147 SEVENTH ST, BROOKLYN, NY, 11215		Results (1)
Registry ID	Status	Source	System	Interest Type	Interest
110001985264		FIS	FIS	STATE MASTER	2-6103-00139

Registry ID	Site Name	Address		Distance	Results
EPA 2010	110001985264	CURTIS BLUE PRINTING CORP-147 7TH ST	147 7TH STREET, BROOKLYN, NY,	0.238	2
Registry ID	Source	System	Interest Type	Interest	
110001985264	AIRS/AFS	AIR FACILITY SYSTEM	AIR MINOR (INACTIVE)		
110001985264	FIS	NEW YORK - FACILITY INFORMATION SYSTEM	STATE MASTER	FIS-2-6103-00139/00001AIR PROGRAMFIS-2-6103-00139/00003AIR PROGRAM	

500 HAMILTON AVE, BROOKLYN, NY,

Site ID	Site Name	Address	distance
NY-SPILLS 283401	GOWANUS CANAL	500 HAMILTON AVE, BROOKLYN, NY,	0.238
NY-SPILLS 283400	TRANSFER STATION	500 HAMILTON AVE, BROOKLYN, NY,	0.238

168 7TH STREET, BROOKLYN, NY,

Site ID	Site Name	Address	distance
NY-SPILLS 176779	MANHOLE 50514	168 7TH STREET, BROOKLYN, NY,	0.239

HAMILTON AVE & GOWANUS CANAL, BROOKLYN, NY, 11232

Registry ID	Site Name	Address			
EPA 2019	110019834394	NYC-DOS HAMILTON AVENUE MTS	HAMILTON AVE & GOWANUS CANAL, BROOKLYN, NY, 11232		Results (3)
Registry ID	Status	Source	System	Interest Type	Interest
110019834394		FIS	FIS	STATE MASTER	2-6102-00010
110019834394	OPERATING	ICIS	AIR	AIR SYNTHETIC MINOR	NY0000002610200010
110019834394	PLANNED	AIRS/AFS	AIRS/AFS	AIR SYNTHETIC MINOR	3604700041

600 THIRD AVENUE, NEW YORK, NY,

Registry ID	Site Name	Address		Distance	Results
EPA 2010	110014322599	SUMITOMO CORPORATION	600 THIRD AVENUE, NEW YORK, NY,	0.242	6
Registry ID	Source	System	Interest Type	Interest	
110014322599	ICIS	INTEGRATED COMPLIANCE INFORMATION SYSTEM	ENFORCEMENT/COMPLIANCE ACTIVITY		
110014322599	NCDB	NATIONAL COMPLIANCE DATABASE	COMPLIANCE ACTIVITY		
110014322599	NCDB	NATIONAL COMPLIANCE DATABASE	COMPLIANCE ACTIVITY		
110014322599	NCDB	NATIONAL COMPLIANCE DATABASE	COMPLIANCE ACTIVITY		
110014322599	TSCA	TOXIC SUBSTANCES CONTROL ACT	TSCA SUBMITTER		
110014322599	TSCA	TOXIC SUBSTANCES CONTROL ACT	TSCA SUBMITTER		

Registry ID	Site Name	Address		Distance	Results
EPA 2010	110041655456	CON EDISON - MANHOLE 55571	HAMILTON AVE & 3RD AVE, BROOKLYN, NY, 11232	0.242	2

600 THIRD AVENUE, NEW YORK, NY,

Registry ID	Source	System	Interest Type	Interest
110041655456	RCRAINFO	BIENNIAL REPORTERS	HAZARDOUS WASTE BIENNIAL REPORTER	
110041655456	RCRAINFO	RESOURCE CONSERVATION AND RECOVERY ACT INFORMATION SYSTEM	LQG (ACTIVE)	

Registry ID	Site Name	Address	Distance	Results
EPA 2010	110001609803	K & F INDUSTRIES	600 THIRD AVE, NEW YORK, NY, 10017	0.242 1

Registry ID	Source	System	Interest Type	Interest
110001609803	AIRS/AFS	AIR FACILITY SYSTEM	AIR MINOR (ACTIVE)	

Registry ID	Site Name	Address	Distance	Results
EPA 2010	110008096354	NYSDOT GOWANUS EXPWY 6TH AVE BBT TUNNEL	3RD AVE & HAMILTON, BROOKLYN, NY, 11220	0.242 1

Registry ID	Source	System	Interest Type	Interest
110008096354	RCRAINFO	RESOURCE CONSERVATION AND RECOVERY ACT INFORMATION SYSTEM	UNSPECIFIED UNIVERSE (INACTIVE)	

Registry ID	Site Name	Address	Distance	Results
EPA 2010	110010611267	NYCDOS - MARINE TRANSFER STA	HAMILTON AVE & 3RD AVE, BROOKLYN, NY, 11232	0.242 1

Registry ID	Source	System	Interest Type	Interest
110010611267	ICIS	INTEGRATED COMPLIANCE INFORMATION SYSTEM	FORMAL ENFORCEMENT ACTION	ICIS-02-1998-0336FORMAL ENFORCEMENT ACTION

187 7TH ST, BROOKLYN, NY,

Site ID	Site Name	Address	distance
NY-SPILLS	217803	MANHOLE TM2145	187 7TH ST, BROOKLYN, NY, 0.242

25 12TH ST, BROOKLYN, NY, 11215

Registry ID	Site Name	Address	Results
EPA 2019	110055935948	CON EDISON - MANHOLE 52693	25 12TH ST, BROOKLYN, NY, 11215 Results (2)

Registry ID	Status	Source	System	Interest Type	Interest
110055935948	Y	RCRAINFO	RCRAINFO	LQG	NYP004256574
110055935948	N	RCRAINFO	BR	HAZARDOUS WASTE BIENNIAL REPORTER	NYP004256574

547 4TH AVE, BROOKLYN, NY, 11220

Registry ID	Site Name	Address	Results
EPA 2019	110060171086	CON EDISON SERVICE BOX: 67937	547 4TH AVE, BROOKLYN, NY, 11220 Results (1)

Registry ID	Status	Source	System	Interest Type	Interest
110060171086	N	RCRAINFO	RCRAINFO	UNSPECIFIED UNIVERSE	NYP004327557

205 14TH STREET, BROOKLYN, NY, 11215

Site ID	Site Name	Address	distance
NY-BS	8002	HOLY FAMILY RC CHURCH	205 14TH STREET, BROOKLYN, NY, 11215 0.244

99 9TH ST, BROOKLYN, NY, 11215

Registry ID	Site Name	Address	Results
EPA 2019	110055467926	CON EDISON - MANHOLE 5381	99 9TH ST, BROOKLYN, NY, 11215 Results (2)

Registry ID	Status	Source	System	Interest Type	Interest
110055467926	N	RCRAINFO	BR	HAZARDOUS WASTE BIENNIAL REPORTER	NYP004258588
110055467926	Y	RCRAINFO	RCRAINFO	LQG	NYP004258588

2nd Avenue and 12th Street, Brooklyn , NY, 11215

Site ID	Site Name	Address	distance
NY-HAZ	58108	USPS Gowanus Site, former MGP Metropolit	2nd Avenue and 12th Street, Brooklyn , NY, 11215 0.246

90 9TH ST, BROOKLYN, NY,

Site ID	Site Name	Address	distance
NY-SPILLS	246039	VAULT #2519	90 9TH ST, BROOKLYN, NY, 0.246

550 HAMILTON AVE, BROOKLYN, NY, 11232

Registry ID	Site Name	Address	Distance	Results
EPA 2010	110004556579	HOME DEPOT USA INC HD1225	550 HAMILTON AVE, BROOKLYN, NY, 11232	0.246 1

550 HAMILTON AVE, BROOKLYN, NY, 11232

Registry ID	Source	System	Interest Type	Interest
110004556579	RCRAINFO	RESOURCE CONSERVATION AND RECOVERY ACT INFORMATION SYSTEM	SQG (ACTIVE)	

252 12TH STREET, Brooklyn, NY, 11215

Site ID	Site Name	Address	distance
NY-BS	382874	252 12TH STREET, Brooklyn, NY, 11215	0.247

550 HAMILTON AVE, BROOKLYN, NY, 11232

Registry ID	Site Name	Address	Results (1)
EPA 2019	110004556579	HOME DEPOT USA INC HD1225	550 HAMILTON AVE, BROOKLYN, NY, 11232

Registry ID	Status	Source	System	Interest Type	Interest
110004556579	Y	RCRAINFO	RCRAINFO	SQG	NYR000077016

83 9TH ST FRONT OF, BROOKLYN, NY, 11215

Registry ID	Site Name	Address	Results (2)
EPA 2019	110055454020	CON EDISON MANHOLE: 50781	83 9TH ST FRONT OF, BROOKLYN, NY, 11215

Registry ID	Status	Source	System	Interest Type	Interest
110055454020	N	RCRAINFO	RCRAINFO	UNSPECIFIED UNIVERSE	NYP004290011
110055454020	N	RCRAINFO	RCRAINFO	UNSPECIFIED UNIVERSE	NYP004280012

289 11TH ST, BROOKLYN, NY, 11215

Registry ID	Site Name	Address	Results (1)
EPA 2019	110063768882	CON EDISON SERVICE BOX: 54719	289 11TH ST, BROOKLYN, NY, 11215

Registry ID	Status	Source	System	Interest Type	Interest
110063768882	N	RCRAINFO	RCRAINFO	UNSPECIFIED UNIVERSE	NYP004542791

424 3RD AVE, BROOKLYN, NY, 11215

Site ID	Site Name	Address	distance
NY-BS	425166	SAMBA TRANSMISSION AND AUTO REPAIR	424 3RD AVE, BROOKLYN, NY, 11215

1.0 FEDERAL DATABASE DESCRIPTIONS

Air Quality System (AQS/AIRS/AFS)

AQS contains ambient air pollution data collected by EPA, State, Local, and Tribal air pollution control agencies from thousands of monitoring stations.

Air Facility System (AFS)

Former Database for Clean Air Act stationary source data. AFS was shut-down and frozen as of October 17, 2014, and all compliance data was migrated to ICIS-Air. ECHO has switched its reports to pull ICIS-Air data. ICIS-Air is now the database of record.

Arizona Unified Repository for Informational Tracking of The Environment (AZURITE)

AZURITE is the Arizona Department of Environmental Quality (ADEQ) database that is used for environmental enforcement and compliance reporting to the Permit and Compliance (PCS) system and to the Air Facility System Universal Interface (AFS-UI).

Assessment, Cleanup and Redevelopment Exchange System (ACRES)

ACRES stores information reported by EPA Brownfields grant recipients on brownfields properties assessed or cleaned up with grant funding as well as information on Targeted Brownfields Assessments performed by EPA Regions.

Base Realignment and Closure (BRAC)

BRAC is a process used to close excess military installations and realign the total asset inventory in order to save money on operations and maintenance.

Biennial Reporters (BR)

All generators and treatment, storage, and disposal (TSD) facilities who handle hazardous waste are required to report to the EPA Administrator at least once every two years. The data collected is used to create the National Biennial Resource Conservation and Recovery Act (RCRA) Hazardous Waste Report. This data is processed within the RCRA Information (RCRAInfo) database.

Bureau of Indian Affairs Indian School (BIA INDIAN SCHOOL)

BIA Indian schools, which are located on Indian Land, collected by the Bureau of Indian Affairs (BIA). BIA is responsible for the administration and management of 55.7 million acres of land held in trust by the United States for American Indians, Indian tribes, and Alaska Natives. BIA provides education services to approximately 48,000 Indian students.

CA-California Environmental Reporting System (CA-CERS)

The California Environmental Reporting System (CERS) is a statewide web-based user and information exchange system to support over 140,000 regulated businesses and over 130 local agencies in electronically collecting and reporting significant hazardous materials, hazardous waste and compliance and enforcement data as mandated by California law. Under oversight by Cal/EPA, certified local governing agencies (Unified Program Agencies - UPAs) consolidate, coordinate and provide consistent regulatory activities for six state and federal environmental programs.

California - Department of Toxic Substances Control-EnviroStor System (DTSC-ENVIROSTOR)

DTSC EnviroStor is an online search and Geographic Information System (GIS) tool for identifying sites that have known contamination or sites for which there may be reasons to investigate further. The EnviroStor database includes the following site types: Federal Superfund sites (National Priorities List (NPL)); State Response, including Military Facilities and State Superfund; Voluntary Cleanup; and School sites.

California Enviroview (CA-ENVIROVIEW)

The California Environmental Protection Agency (CalEPA) has recently implemented a new data warehouse system ("nSite"). This data warehouse combines and merges facility and site information from five different systems managed within CalEPA. The five systems are: California Environmental Reporting System (CERS), EnviroStor, GeoTracker, California Integrated Water Quality System (CIWQS), and Toxic Release Inventory (TRI).

California - Hazardous Waste Tracking System - Datamart (HWTS-DATAMART)

HWTS-DATAMART provides California with information on hazardous waste shipments for generators, transporters, and treatment, storage, and disposal facilities.

California - Solid Waste Information System (CASWIS)

The CASWIS database contains information on solid waste facilities, operations, and disposal sites throughout the State of California. The types of facilities found in this database include landfills, transfer stations, material recovery facilities, composting sites, transformation facilities, waste tire sites, and closed disposal sites. For each facility, the database contains information about location, owner, operator, facility type, regulatory and operational status, authorized waste types, and local enforcement agency.

California - Used Oil Recycling System (UORS)

The UORS is managed by the California Waste Management Board (CIWMB). The CIWMB helps communities establish and promote convenient collection opportunities for used oil and used oil filters.

Cherokee Nation Facility Registry System (CNFRS)

CNFRS is a data flow system that validates existing FRS data and exchanges data about open tribal dump sites in the Cherokee Nation.

Clean Air Markets Division Business System (CAMDBS)

CAMDBS is a national information system that supports the implementation of market-based air pollution control programs administered by the Clean Air Markets Division, within the Office of Air and Radiation. These programs include the Acid Rain Program, established by Title IV of the Clean Air Act Amendments of 1990, and regional programs designed to reduce the transport of ozone. These emissions trading programs allow regulated facilities (primarily electric utilities) to adopt the most cost-effective strategies to reduce emissions at their units. Additional information on the programs is available on the Clean Air Markets site.

Clean Watersheds Needs Survey (CWNS)

The Clean Watersheds Needs Survey (CWNS) is a comprehensive assessment of the capital needs to meet the water quality goals set in the Clean Water Act. Every four years, the states and EPA collect information about publicly owned wastewater collection and treatment facilities, stormwater and combined sewer overflows control facilities, nonpoint source (NPS) pollution control projects, decentralized wastewater management, and estuary management projects. Information collected includes estimated needs, including costs and technical information, to address a water quality or water-related public health problem, location and contact information, populations served, flow, effluent, and unit process information, and NPS best management practices. This information is used by EPA to document national needs in a report to congress, which assists in budgeting efforts. The data are also used to help measure environmental progress, contribute to academic research, provide information to the public, and help local and state governments implement water quality programs.

Coeur D'Alene Facility Location Program (CDAFLP)

The Coeur D'Alene tribe was awarded a grant to collect locational information for facilities found within current reservation boundaries and for facilities outside reservation boundaries within the Coeur D'Alene aboriginal territory. Using field maps as a reference guide, each site was visited to acquire accurate Lat/Long coordinates at the entrance of the facility, using a high precision hand-held GPS unit (Sub Meter Accuracy).

Compliance and Emissions Data Reporting Interface (CEDRI)

CEDRI is a web application used by EPA programs and various stakeholders to manage environmental data transmitted to EPA in order to meet EPA's reporting requirements.

Comprehensive Environmental Response, Compensation, and Liability Information System (CERCLIS)

CERCLIS was EPA's inventory of abandoned, inactive, or uncontrolled hazardous waste sites regulated under the Comprehensive Environmental Response, Compensation, and Liability Act (CERCLA) through October, 2013. It recorded information about all aspects of hazardous waste sites from initial discovery to listing on the National Priorities List (NPL). CERCLIS has been replaced as a source for Superfund NPL data by the [Superfund Enterprise Management System \(SEMS\)](#). As of 01/12/2016, the site and attribute data in FRS has been coming from SEMS.

Connecticut - Site Information Management System (SIMS)

The SIMS system is part of a suite of web-based applications designed to allow the Connecticut Department of Environmental Protection (DEP) staff to harmonize environmental interest information from disparate systems in a single agency-wide data repository (known as CFI). SIMS provides tools for identifying and resolving duplicate data, querying data (using both tabular and geospatial methods), and viewing/maintaining documents associated to the data.

Delaware - Delaware Environmental Navigator (DEN)

The Delaware Environmental Navigator (DEN) contains almost all of environmental data other than ambient air and water monitoring results. DEN contains facility, program interest, location, owner, permittee, project officer, permit, inspection, violation and enforcement data.

Electronic Greenhouse Gas Reporting Tool (E-GGRT)

(E-GGRT, accessible through an EPA web page, is used to submit annual reports in support of the EPA rule for mandatory reporting of greenhouse gases (GHG) by large GHG emissions sources. Implementation of 40 CFR part 98 is referred to as the greenhouse gas reporting program (GHGRP). This comprehensive, nationwide emissions data will provide a better understanding of the sources of GHGs and will guide development of the policies and programs to reduce emissions. The publically available data will allow reporters to track their own emissions, compare them to similar facilities, and aid in identifying cost effective opportunities to reduce emissions in the future.

Emission Inventory System (EIS)

The Emission Inventory System (EIS) maintains an inventory of large stationary sources and voluntarily-reported smaller sources of air point pollution emitters. It contains information about facility sites and their physical location, emission units, emission processes, release points, control approaches, and regulations. Facility inventory data are kept separate from the emissions data and have stable identifiers to improve continuity from year to year and to help identify duplicate or missing facilities.

Emissions & Generation Resource Database (EGRID)

The EGRID contains data on emissions and resource mix for virtually every power plant and company that generates electricity in the United States.

Energy Information Administration-860 (EIA-860) Database

The Energy Information Administration (EIA) is an independent agency within U.S. Department of Energy that develops surveys, collects energy data, and analyzes and models energy issues. The EIA-860 database supports the annual electric generator report and contains electric utility and non-utility (including independent power producers, combined heat and power producers, and other industrials) generator-specific plant data, including county and state location and ownership information.

Enforcement Criminal Records Management System (ECRM)

The ECRM, now called the Criminal Case Reporting System (CCRS), is the Criminal Investigation Division's (CID) "official record" of all criminal investigation activities. The system maintains and tracks case-specific program and investigative information on over 8,200 active and archived criminal cases. CCRS is an EPA-only system and data entry is performed directly by CID employees. The Public is allowed to obtain only select defendant data fields for closed, convicted cases via the Freedom of Information Act.

Environmental Protection Computer System (MA-EPICS)

The MA-EPICS is the central repository for all environmental protection data for the State of Massachusetts.

Federal Air Rules for Reservations Registration Program (FARR)

The Federal Air Rules for Reservations (FARR) requires persons who own or operate certain sources of air pollution on Indian reservations in Idaho, Oregon and Washington to register those sources with the EPA and to report air pollutant emissions annually.

Federal Facility Hazardous Waste Compliance Docket (FFDOCKET)

Section 120 (C) of Comprehensive Environmental Response, Compensation and Liability Act (CERCLA) Requires EPA to establish a listing, known as the Federal Facility Hazardous Waste Compliance Docket (DOCKET), of Federal facilities which are managing or have managed hazardous waste; or have had a release of hazardous waste. thus, The Docket Identifies all Federal facilities that must be evaluated to determine whether they pose a risk to human health and the environment.

Florida - Fiesta Data Maintenance (FDM)

The Florida Environmental System Today Application (FIESTA) Data Maintenance (FDM) system maintains entity, environmental interest and affiliation data for the State of Florida.

The Geographic Names Information System (GNIS)

The Geographic Names Information System was developed by the U.S. Geological Survey in cooperation with the U.S. Board on Geographic Names (BGN), and contains information about physical and cultural geographic features in the United States and associated areas, both current and historical, but not including roads and highways. The database also contains geographic names in Antarctica.

Georgia - Geographic Environmental Information Management System (GEIMS)

Georgia's GEIMS provides the EPA and the public a single point of access to core data for all facilities and sites regulated or monitored by the EPA and a single system for the reporting of all environmental data for the State of Georgia.

Hawaii - Environmental Health Warehouse (HI-EHW)

The Environmental Health Warehouse (EHW) contains the Hawaii Department of Health - Environmental Health Administration's (HDOH-EHA) environmental data. The web-based application allows EHA to inquire about sites in Hawaii that are regulated by the administration due to activities that affect the environment, regardless of the regulation or program that directly monitors those activities. The system allows users a consolidated view of sites without disrupting the underlying source systems or the staff involved as they process their day-to-day workload. The EHW offers geo-spatial and tabular inquiry, mapping, reconciliation/data consolidation, and GIS services.

Idaho - Department of Environmental Quality (IDDEQ)

The Idaho Department of Environmental Quality (DEQ) provides a means to query and display data maintained by the Department of Environmental Quality. The system contains key information for each facility/site that is currently, or has been, of interest to the departments environmental programs.

Illinois - Agency Compliance and Enforcement System (ACES)

The ACES supports the compliance and enforcement activities that exist primarily within the Illinois Bureaus of Air, Water, and Land, the Division of Legal Counsel, and the Office of Chemical Safety. The intent of the system is to track compliance and enforcement processes and to share the information throughout the agency, the public and with other entities.

Indiana - Facility Registry System (IN-FRS)

The Indiana Department of Environmental Management (IDEM) implemented the IN-FRS, which provides the interface and processes to link facility data monitored by multiple State and EPA program systems. In addition, IN-FRS enables IDEM to reconcile environmental data and exchange it with EPA FRS using the electronic data exchange over the Network Node.

Indiana -Tools for Environmental Management and Protection Organizations (IN-TEMPO)

Indiana's Tools For Environmental Management and Protection Organizations (IN-TEMPO) is Indiana's integrated environmental management system.

Industrial Siting Division (ISD)

The ISD administers the Wyoming Industrial Information and Siting Act, which requires permits for all projects with construction costs of \$168 million or more and for certain business types regardless of cost. This includes waste incineration or disposal facilities capable of receiving greater than 500 short tons per day of household refuse or mixed household and industrial refuse, commercial facilities which incinerate or dispose of regulated quantities of hazardous wastes subject to hazardous waste shipping manifest requirements under subtitle C of the Resource Conservation and Recovery Act, and commercial radioactive waste management facilities.

Integrated Compliance Information System (ICIS)

ICIS provides a database that, when complete, will contain enforcement and compliance information across most of EPA's programs. The vision for ICIS is to replace EPA's independent databases that contain enforcement data with a single repository for that information. Currently, ICIS contains all Federal Administrative and Judicial enforcement actions and a subset of the Permit Compliance System (PCS), which supports the National Pollutant Discharge Elimination System (NPDES). This information is maintained in ICIS by EPA in the Regional offices and at Headquarters. A future release of ICIS will completely replace PCS and will integrate that information with Federal actions already in the system. ICIS also has the capability to track other activities that support compliance and enforcement programs, including incident tracking, compliance assistance, and compliance monitoring.

Integrated Compliance Information System for Air (AIR)

ICIS-Air (AIR) – AIR is the modernization of the Air Facility System (AFS) into the Integrated Compliance Information System (ICIS). AIR contains enforcement, compliance, and permit data for stationary sources of air pollution regulated by the EPA, State, and Local air pollution agencies.

Iowa - Department of Natural Resources Environmental Facilities Database (IDNR_EFD)

The IDNR_EFD system is a data warehouse which integrates environmental information based on facilities in Iowa.

Kansas - Facility Profile (KS-FP)

The Kansas Facility Profiler (KS-FP) is a geographically-based data warehouse that presents information about facilities and locations of interest to the Kansas Department of Health and Environment (KDHE). It has in excess of twenty environmental interests which contain information on closed facilities, completed cleanups, and past operations, as well as data on current operations and activities.

Kentucky - Tools for Environmental Management and Protection Organizations (KY-TEMPO)

KENTUCKY- Tools for Environmental Management and Protection Organizations (KY-TEMPO) is Kentucky's central repository for facility data and includes permits, surveillance, enforcement, and remediation information.

Landfill Methane Outreach Program (LMOP)

EPA's Landfill Methane Outreach Program (LMOP) is a voluntary assistance program that helps to reduce methane emissions from landfills by encouraging the recovery and use of landfill gas (LFG) as an energy resource. LMOP forms partnerships with communities, landfill owners, utilities, power marketers, states, Project Developers, tribes and nonprofit organizations to overcome barriers to project development by helping them assess project feasibility, find financing, and market the benefits of project development to the community.

Landfill (LANDFILL)

The Landfill data set provides detailed operating statistics, geographic locations, and facility information for waste processing and disposal operations in the United States, compiled by the Waste Business Journal, Directory of Non-Hazardous Waste Sites. (Date Published: November 5th, 2007)

Leaking Underground Storage Tank - American Recovery and Reinvestment Act (LUST-ARRA)

The Leaking Underground Storage Tank (LUST) - American Recovery and Reinvestment Act (ARRA) system collects data on LUST releases that are tracked by ARRA performance measures or for which ARRA funds are being spent. Data is collected for each release, including identification, performance measures, reference information, and location information.

Louisiana - Tools for Environmental Management and Protection Organizations (LA-TEMPO)

The Louisiana - Tools For Environmental Management And Protection Organizations (LA-TEMPO) is Louisiana's central repository for all facility data and includes permits, surveillance, enforcement, and remediation information.

Maine - Environmental Facility Information System (ME-EFIS)

The ME-EFIS, managed by the Department of Environmental Protection (DEP), integrates information on environmental facilities, permits, violations, enforcement actions, and compliance activities needed to support regulatory requirements and target environmental quality improvements for the water, air, solid waste, and hazardous waste program areas.

Maryland - Environmental Permit Service Center (MD-EPSC)

The MD-EPSC, managed by the Maryland Department of the Environment (MDE), promotes multi-media pollution prevention and provides permit assistance to business and industry. An online permit guide is available and lists all permits, licenses and approvals that are issued by MDE.

Maryland - Permanent (Air) Emission (MD-PEMIS)

The MD-PEMIS, managed by the Maryland Department of the Environment (MDE), is a database to house data related to Air Emissions.

Maryland - Resource Conservation and Recovery Act Information System (MD-RCRA)

The MD-RCRA is Maryland's database which houses state information relating to hazardous waste regulated under the Resource Conservation and Recovery Act (RCRA).

Maryland - Tools for Environmental Management and Protection Organizations (MD-TEMPO)

MD-TEMPO is Maryland's central repository for all facility data and includes permits, compliance, enforcement activities information needed to ensure the quality of Maryland's air, water, and land resources.



Minnesota - Permitting, Compliance, And Enforcement Information Management System (MN-DELTA)

The MN-DELTA is the Minnesota Pollution Control Agency's (MPCA) permitting, compliance, and enforcement information management system, which facilitates the issuance of permits and manages compliance.

Mississippi - Tools for Environmental Management and Protection Organizations (MS-ENSITE)

MS-ENSITE, maintained by the Mississippi Department of Environmental Quality (MDEQ), Office of Pollution Control (OPC), is an electronic Environmental Site Information System that regulates compliance assurance, permitting, activity tracking, and maintenance of a single agency interest-link to master file.

Missouri - Department Of Natural Resources (MO-DNR)

The MO-DNR includes a Resource Assessment and Monitoring Program, biological criteria development, monitoring of targeted sites to determine compliance with the designated use of aquatic life protection in the standards, monitoring for 303(3) purposes, and the development of a stream classification framework.

Montana - Consolidated Environmental Data Acquisition and Retrieval System (MT-CEDARS)

The MT-CEDARS is the Montana Department of Environmental Quality's (DEQ) consolidated system that allows facilities throughout the state to quickly and easily report daily air and water quality data.

National Compliance Data Base (NCDB)

NCDB supports implementation of the Federal Insecticide, Fungicide, and Rodenticide Act (FIFRA) and the Toxic Substances Control Act (TSCA). The system tracks inspections in regions and states with cooperative agreements, enforcement actions, and settlements.

National Center for Education Statistics (NCES)

The primary federal database for collecting and analyzing data related to education in the United States and other Nations, NCES is located in the U.S. Department of Education, within the Institute of Education Sciences.

National Emissions Inventory (NEI)

The National Emissions Inventory (NEI) is a comprehensive and detailed estimate of air emissions of criteria pollutants, criteria precursors, and hazardous air pollutants from air emissions sources. The NEI is released every three years based primarily upon data provided by State, Local, and Tribal air agencies for sources in their jurisdictions and supplemented by data developed by the US EPA.

National Pollutant Discharge Elimination System (NPDES)

The NPDES module of the Compliance Information System (ICIS) tracks surface water permits issued under the Clean Water Act. Under NPDES, all facilities that discharge pollutants from any point source into waters of the United States are required to obtain a permit. The permit will likely contain limits on what can be discharged, impose monitoring and reporting requirements, and include other provisions to ensure that the discharge does not adversely affect water quality.

Navajo Nation Environmental Management System (NNEMS)

The NNEMS contains facility information for the Navajo Nation.

Nebraska Department of Environmental Quality (NDEQ)

The Nebraska Department of Environmental Quality (NDEQ) maintains the EPA facility files.

Nevada Facility Profile (NV-FP)

The NV-FP system contains facility based, integrated environmental information for the State of Nevada.

New Hampshire - Department of Environmental Services (NH-DES)

The New Hampshire Department of Environmental Services (NHDES) ensures high levels of water quality for water supplies, regulates the emissions of air pollutants, and fosters the proper management of municipal and industrial waste.

New Jersey - New Jersey Environmental Management System (NJ-NJEMS)

The New Jersey Department of Environmental Protection (NJDEP) maintains NJEMS, an system that manages large databases of environmental information.

New Mexico - Tools for Environmental Management and Protection Organizations (NM-TEMPO)

NM-TEMPO is New Mexico's environmental management system.

New York - Facility Information System (FIS)

The FIS, managed by the New York Department of Environmental Conservation (DEC), houses all information about facilities that are regulated or of environmental interest to the state of New York.

North Carolina - Facility Identification Template For States (NC-FITS)

The NC-FITS, managed by the North Carolina Department of Environment and Natural Resources (NCDENR), provides a common facility identifier to improve accessibility to comprehensive information about environmental regulated entities in the state of North Carolina.

North Dakota - Facility Profile (ND-FP)

The ND-FP contains facility based, environmental information for the State of North Dakota.

Office of Transportation and Air Quality Fuels Registration (OTAQREG)

In accordance with the federal Clean Air Act (CAA), EPA establishes fuel quality standards to help protect public health and the environment from harmful gas and particulate matter emissions from motor vehicles and engines. The Office of Transportation and Air Quality (OTAQ) has developed the registration and DC fuels online applications, implemented through EPA's Central Data Exchange (CDX), which provides online applications to assist the fuel manufacturing community with registration and compliance with reporting requirements.

Ohio - Core (OH-CORE)

The OH-CORE database contains information commonly shared among the Ohio EPA environmental programs. The information is facility-based, general in nature, and used to support specific programmatic systems while simultaneously maintaining an inventory of common facility-related data. Specific programmatic details are maintained in programmatic databases.

OIL Database (OIL)

The OIL database contains information on Spill Prevention, Control and Countermeasure (SPCC) and Facility Response Plan (FRP) subject facilities to prevent and respond to oil spills. FRP facilities are referred to as "Substantial Harm" facilities due to the quantities of oil stored and facility characteristics.

Oklahoma - Facility Management System (OK-FMS)

The OK-FMS is an Oklahoma State application, used primarily by the Land Protection Division, and secondarily by the Water Quality Division, to track environmental compliance activities.

Oregon - Department of Environmental Quality (OR-DEQ)

The Oregon Department of Environmental Quality (DEQ) is a regulatory agency whose job is to protect the quality of Oregon's Environment. DEQ uses a combination of technical assistance, inspections and permitting to help public and private facilities and citizens understand and comply with state and federal environmental regulations.

Pennsylvania – Environmental, Facility, Application, and Compliance Tracking System (PA-EFACTS)

The Pennsylvania Department of Environmental Protection's (DEP) eFACTS is a Department-wide database that provides a holistic view of clients and sites (including facilities) that DEP regulates.

Permit Data System (PDS)

PDS is an Arkansas system maintaining data on air quality, mining, tires, solid waste, tank, water and hazardous waste, as well as inspections, invoicing and complaints.

Permit Tracking

The Alabama Department of Environmental Management (ADEM) Permit Tracking system provides data entry, retrieval and accounting functions and includes general data about facilities, their ADEM permits, and fees owed and paid.

RACT/BACT/LAER Clearinghouse (RBLC)

The RBLC database contains case-specific information on the "Best Available" air pollution technologies that have been required to reduce the emission of air pollutants from stationary sources (e.g., power plants, steel mills, chemical plants, etc.). RACT, or Reasonably Available Control Technology, is required on existing sources in areas that are not meeting national ambient air quality standards. BACT, or Best Available Control Technology, is required on major new or modified sources in clean areas. LAER, or Lowest Achievable Emission Rate, is required on major new or modified sources in non-attainment areas.

Region (REGION)

A collection of information about similar facilities existing in an EPA region for specialized purposes, one of which may be improving geospatial information.

Radiation Information Database (RADINFO)

RADINFO contains basic information about certain facilities that the EPA regulates for radiation and radioactivity.

Renewable Fuel Standard (RFS)

The RFS Program encourages the blending of renewable fuels into our nation's motor vehicle fuel by establishing annual renewable fuel standards, responsibilities of refiners and other fuel producers, a trading system and other compliance mechanisms, and recordkeeping and reporting requirements. In addition to the rule, EPA has published a Regulatory Impact Analysis (RIA), which contains analyses of the economic and environmental impacts of the expanded use of renewable fuels under this program. A renewable fuel is defined as a motor vehicle fuel that is produced from plant or animal products or wastes, as opposed to fossil fuel sources. Renewable fuels include ethanol, biodiesel and other motor vehicle fuels made from renewable sources. Currently, RFS only includes facilities using ethanol fuels from the RFS registered facility list.

Resource Conservation and Recovery Act Information (RCRAInfo)

RCRAInfo is EPA's comprehensive information system that supports the Resource Conservation and Recovery Act (RCRA) of 1976 and the Hazardous and Solid Waste Amendments (HSWA) of 1984 through the tracking of events and activities related to facilities that generate, transport, and treat, store, or dispose of hazardous waste. RCRAInfo allows RCRA program staff to track the notification, permit, compliance, and corrective action activities required under RCRA. RCRAInfo also supports generation of the National Hazardous Waste Biennial Report. All generators and treatment, storage, and disposal facilities who handle hazardous waste are required to report to the EPA Administrator at least once every two years to support creation of the Biennial Report.

Rhode Island - Permits, Licenses and Other Vital Environmental Records (RI-PLOVER)

The RI-PLOVER is the Rhode Island Department of Environmental Management's regulatory programs' information management system.

Risk Management Plan (RMP)

The Risk Management Plan (RMP) database stores the risk management plans reported by companies that handle, manufacture, use, or store certain flammable or toxic substances, as required under section 112(r) of the Clean Air Act (CAA).

Salt River Pima-Maricopa Indian Community Environmental Management System (SRPMICEMS)

The SRPMICEMS contains facility information for the Salt River Pima-Maricopa Indian Community.

SDWIS Federal Data Warehouse (SFDW)

The Safe Drinking Water Information System Federal Data Warehouse contains information about public water systems and their violations of EPA's drinking water regulations.

Section Seven Tracking System (SSTS)

SSTS tracks the registration of all pesticide-producing establishments and tracks annually the types and amounts of pesticides, active ingredients, and related devices that are produced, sold, or distributed.

South Carolina - Environmental Facility Information System (SC-EFIS)

The SC-EFIS is the South Carolina Department of Health and Environmental Control (DHEC) Environmental Facility Information System that integrates information on environmental facilities, permits, violations, enforcement actions, and compliance activities needed to support regulatory requirements and target environmental quality improvements for the water, air, solid waste, and hazardous waste program areas.

State Environmental Programs (STATE)

The STATE system acronym is used for facilities entered manually through the FRS Linkage Application, used primarily by State users for a variety of state programs.

Superfund Enterprise Management System (SEMS)

The Superfund Enterprise Management System (SEMS) integrates multiple legacy systems (e.g., CERCLIS, ICTS, SDMS) into a comprehensive tracking and reporting tool, providing data on the inventory of active and archived hazardous waste sites evaluated by the Superfund program. It contains sites that are either proposed to be, or are on, the National Priorities List (NPL) as well as sites that are in the screening and assessment phase for possible inclusion on the NPL.

SEMS replaced CERCLIS as of October 2013. As of 01/12/2016, the site and attribute data in FRS has been coming from SEMS. The location data will be updated soon and will be coming from SEMS.

Texas - Texas Commission on Environmental Quality - Agency Central Registry (TX-TCEQ ACR)

The TX-TCEQ ACR is a computer application that allows the Texas Commission on Environmental Quality (TCEQ) to use a single, centralized area to record common information, such as the company names, addresses, and telephone numbers of those the TCEQ regulates. It also contains additional IDs (permits, registrations, authorizations, etc) and their status.

Toxic Substances Control Act (TSCA)

The database that supports the Toxic Substances Control Act (TSCA) of 1976, which provides EPA with authority to require reporting, record-keeping and testing requirements, and restrictions relating to chemical substances and/or mixtures. Certain substances are generally excluded from TSCA, including, among others, food, drugs, cosmetics and pesticides. TSCA addresses the production, importation, use, and disposal of specific chemicals including polychlorinated biphenyls (PCBs), asbestos, radon and lead-based paint.

Toxics Release Inventory System (TRIS)

TRIS is a publicly available EPA database reported annually by certain covered industry groups, as well as federal facilities. It contains information about more than 650 toxic chemicals that are being used, manufactured, treated, transported, or released into the environment, and includes information about waste management and pollution prevention activities.

Underground Storage Tank (UST)

UST is a State of Tennessee system for managing information on underground storage tanks and any underground piping connected to the tanks that have at least 10 percent of its combined volume underground.



Utah - Common Identifier Mechanism (CIM)

The CIM is the Utah Department of Environmental Quality's (UDEQ) data system for compliance and permitting data.

Virginia - Comprehensive Environmental Data System (CEDS)

The CEDS is the Virginia Department of Environmental Quality's (DEQ) electronic data system for maintaining data on sources of pollutants in all media.

Washington - Facility / Site Identification System (WA-FSIS)

The WA-FSIS provides a means to query and display data maintained by the Washington Department of Ecology. This system contains key information for each facility/site that is currently, or has been, of interest to the Air Quality, Dam Safety, Hazardous Waste, Toxics Cleanup, and Water Quality Programs.

Wisconsin - Environmental System Registry (WI-ESR)

The WI-ESR is a database that contains core information about facilities, organizations, and people related to Wisconsin's DNR (Department of Natural Resources).

2.0 NJDEP DATABASE DESCRIPTIONS

NJDEP Environmental Management System (NJEMS)

NJEMS Sites are sites regulated by the New Jersey Department of Environmental Protection (NJDEP) under one or more regulatory permitting or enforcement programs, or sites that are otherwise of some interest to a NJDEP program. This "catch-all" database includes sites from various NJDEP databases, which is submitted to the EPA in bulk. Most often sites in this database are listed in 1 or more of the databases described below.

NJDEP Hazardous Waste Compliance and Enforcement Program (HW)**

The Hazardous Waste Compliance and Enforcement program administers the Federal RCRA (Resource Conservation Recovery Act) program in New Jersey. There is also a transportation oversight function that includes, in coordination with the State Police, roadside operations and hazardous waste transporter terminal audits.

***Program Types include: HW GENERATOR, HW TRANSPORTER, HW FACILITY, RCRA, NOTIFICATION (RCRA), RCRA SQG, LQG, CESQG*

NJDEP Site Remediation Program (SRP-PI)

NJDEP Site Remediation Program is a comprehensive list of sites within New Jersey with historic or on-going contamination and monitoring or cleanup; sites with registered or historically registered Underground Storage Tanks (UST), sites with Leaking USTs ("LUST"), either historic or on-going, Child Care Facilities, State Hazardous Waste Sites ("SHWS"), Well Drilling Companies, Licensed Labs,

Child Care Facility (CHILD CARE)

Child Care Centers in New Jersey must conduct an environmental review before Department of Children and Families- Office of Licensing will approve an application to operate a child care center. In order to obtain a Response Action Outcome (RAO), a Licensed Site Remediation Professional must be hired to conduct a Preliminary Assessment, at a minimum, and issue an RAO. These filings are recorded under NJDEP's Site Remediation Program under this program name.

Industrial Site Recovery Act (ISRA)

ISRA requires owners of facilities with specific industrial classifications to investigate and remediate prior to property transfers when the business ceases operations or is sold. Facilities with certain North American Industry Classification System (NAICS) codes are subject to ISRA.

***Program Types include: SRP, CHILD CARE, SRP-RFS, ISRA, UST, LUST, LABS, DRILLING, LSRP.*

The New Jersey and National Registers of Historic Places (CULTURAL RESOURCES)

The New Jersey and National Registers of Historic Places are the official lists of historic properties and districts worthy of preservation. Inclusion in the Registers provides benefits and protection for listed resources, and the information generated through the nomination process contributes to the growing body of knowledge about historic places in New Jersey.

NJDEP Water Compliance & Enforcement Program (WATER)**

The Water Compliance & Enforcement program is responsible for ensuring compliance with the State's water programs. A particular focus is placed on inspections of wastewater discharge and community drinking water supply facilities.

***Program Types include: WATER ALLOCATION, PHYSICAL CONNECTION, SANITARY COLLECTION, SAFE DRINKING WATER, NJPDES*

The Discharge Prevention Program (DPCC)**

The Discharge Prevention Program operates under the authority of the New Jersey Spill Compensation and Control Act, N.J.S.A. 58:10-23.11. The requirements of the program are codified under N.J.A.C. 7:1E, and that regulation serves as the basis for the Program's work. All facilities and individuals in the State, even homeowners, are subject to the reporting requirements of N.J.A.C. 7:1E-5 should a discharge of a hazardous substance occur. However, the majority of the regulatory requirements apply only to facilities that store 20,000 gallons or more of New Jersey-regulated hazardous substances, excluding petroleum products, or 200,000 gallons of regulated hazardous substances including petroleum products.

***Program Types include: DPCC, DPCC MAJOR, DPCC NON-MAJOR*

Solid Waste Compliance and Enforcement Programs (SOLID WASTE)**

The Solid Waste Compliance and Enforcement program ensures garbage (“solid waste”) and recyclables are properly managed through enforcement of the Solid Waste Management Act, (N.J.S.A. 13:1E-1 et seq.) and the Solid Waste Utility Control Act, (N.J.S.A. 48:13A-1 et seq.) and the regulation(s) (N.J.A.C. 7:26-1, 7:26A-1 and 7:26H et seq.). Includes permitted solid waste facilities, generators, transporters and non-regulated facilities or companies.

***Program Types include all SOLID WASTE sites, COMMERCIAL ENTITIES, FLEET OWNER, GOVERNMENT ENTITY, MEDICAL WASTE GENERATOR, NON-COMMERCIAL ENTITY, RECYCLING CENTER, MAINTENANCE FACILITY, LANDFILLS*

Toxic Catastrophe Prevention Act (TCPA) Program

Facilities in the State of New Jersey where an extraordinarily hazardous substance (EHS) may be present or generated at or above regulatory levels are subject to the Toxic Catastrophe Prevention Act, (N.J.S.A. 13:1K-19 et seq.) and the regulations arising from the Act as codified in N.J.A.C. 7:31. The TCPA program provides assistance to covered facilities, and verifies compliance with N.J.A.C. 7:31.

The Bureau of Coastal and Land Use Enforcement Programs (COASTAL AND LAND USE)

The Bureau of Coastal and Land Use Enforcement is responsible for enforcing the regulatory programs established under six (6) separate environmental protection statutes: the Waterfront and Harbor Facilities Act; the (Coastal) Wetlands Act of 1970; the Coastal Area Facilities Review Act; the Flood Hazard Area Control Act; the Freshwater Wetlands Protection Act; and the Highlands Water Protection and Planning Act. All of these statutes provide authority for the New Jersey Department of Environmental Protection to regulate development (including clearing of vegetation and filling) within environmentally sensitive areas such as beaches, dunes, wetlands and floodplains.

The Office of Pollution Prevention**

The Office of Pollution Prevention supports materials accounting practices throughout the State, helping to reduce the amount and use of potentially harmful substances. Pollution Prevention are sites that are required to submit an inventory of chemicals stored, used or generated at the Site to the NJDEP. Included are de minimis quantities of potentially harmful substances.

***Program Types include POLLUTION PREVENTION, EPCRA, TRI REPORTING*

The Release and Pollution Prevention Report Program (RPPR)

The Release and Pollution Prevention Report is used to collect information for the NJDEP Community Right to Know and Pollution Prevention programs. The RPPR gathers data on toxic chemical throughput, multi-media environmental releases, on-site waste management, and off-site transfers, collectively known as materials accounting. Pollution prevention progress information is also reported on the RPPR.

The Air Compliance and Enforcement Program (AIR)

The Air Compliance and Enforcement program ensures compliance with the Federal Air Pollution Control Act at the State level and provides supplemental data on New Jersey sites to the EPA.

The Bureau of X-Ray Compliance (X-RAY FACILITY)

Databases of permits issued to businesses for the authorized use of X-Rays in a variety of settings.

NJDEP Bureau of Pesticide Compliance (PESTICIDES)**

The Bureau of Pesticide Compliance is responsible for enforcing the state code and the Federal Insecticide, Fungicide, and Rodenticide Act (FIFRA) with regards to the use, sale, distribution, and manufacture of pesticides in the state of New Jersey. The Bureau is also responsible for enforcing the Worker Protection Standard, ensuring the safety of the 40,000 agricultural workers on New Jersey farms and nurseries.

***Program Types include PESTICIDE PRODUCER, PESTICIDE BUSINESS, PESTICIDE APPLICATOR*

3.0 NEW YORK GOV DATABASE DESCRIPTIONS

NEW YORK DEPARTMENT OF ENVIRONMENTAL CONSERVATION (NYSDEC) DATABASE**NYSDEC Bulk Storage (NY-BS)**

NYSDEC developed the Bulk Storage Program to establish requirements for the safe storage and handling of hazardous substances/chemicals or liquefied natural gas (LNG), including inspection programs to verify that these requirements are being met, and enforcement procedures to require that violations be corrected and deter future non-compliance. All regulated tanks at facilities must be registered with DEC and managed in compliance with applicable regulations for the storage and handling of hazardous substances.

NYSDEC BS Glossary of Terms: <https://www.dec.ny.gov/chemical/43025.html>

Petroleum Bulk Storage (PBS)

The PBS program applies to properties which have, except for tank systems that are specifically exempted: one or more tank systems that are designed to store a combined capacity of more than 1,100 gallons or more of petroleum in aboveground and/or underground storage tanks; or one or more underground tank systems that are designed to store 110 or more gallons of petroleum. If the property meets the above criteria, it is considered a "facility" and all tank systems storing petroleum (with some exceptions) must be registered with DEC and managed in compliance with applicable regulations for the storage of petroleum. In addition, per the used oil regulations, all aboveground and underground tank systems designed to store used oil, regardless of size, must be registered with DEC and managed with applicable regulations for storage and handling of petroleum.

Chemical Bulk Storage (CBS)

The CBS program applies to properties that store a hazardous substance (a substance listed in 6 NYCRR Part 597) in: an aboveground storage tank larger than 185 gallons; any size underground storage tank; or in a container that can store 1,000 kg or more for a period of 90 consecutive days or more.

Liquefied Natural Gas (LNG)

The LNG program applies to facilities that store LNG or convert it back into a gas, with some exceptions. Facilities must be permitted by DEC and managed in compliance with applicable regulations for the storage and handling of LNG.

Major Oil Storage Facility (MOSF)

The MOSF program applies to facilities that store a total of 400,000 gallons or more of petroleum in aboveground and underground storage tanks. Facilities must be licensed by DEC and managed in compliance with applicable regulations for the storage and handling of petroleum. Vessels that transfer petroleum to another vessel while operating in the waters of New York State must also obtain an MOSF license prior to these transfers. As applicable, both on-shore MOSFs and MOSF vessels must submit monthly license fees and surcharges to DEC. These fees apply to each barrel of petroleum the first time that the petroleum is imported into New York State.

NYSDEC Spills (NY-SPILLS)

New York State responds to reports of accidental releases of petroleum, toxic chemicals, gases, and other hazardous materials through the Spill Response Program maintained by the NYSDEC. Spill response staff throughout the State investigate such spill reports and take action based on the type of material spilled, the potential environmental damage, and safety risks to the public. Both immediate response and continued cleanup vary depending on the type of material spilled and the damage caused. Federal and State law require the spiller, or responsible party, to notify government agencies and to contain, clean up, and dispose of any spilled/contaminated material in order to correct any environmental damage.

NYSDEC BS Glossary of Terms: <https://www.dec.ny.gov/chemical/8662.html>.

NYSDEC Environmental Site Remediation (NY-ER)

This database contains records of the sites which have been remediated or are being managed under one of DER's remedial programs (i.e., State Superfund, Brownfield Cleanp, etc.). All sites listed on the "Registry of Inactive Hazardous Waste Disposal Sites in New York State" are included in this database. The Database also includes the "Registry of Institutional and Engineering Controls in New York State".

NYSDEC Glossary of Environmental Cleanup Terms: <https://www.dec.ny.gov/regulations/2582.html>

NYSDEC Site Remediation Glossary of Terms: <https://www.dec.ny.gov/chemical/8664.html>

NYSDEC Types of Institutional Controls <https://www.dec.ny.gov/chemical/8665.html>

NYSDEC Site Classifications <http://www.dec.ny.gov/chemical/8663.html>

State Superfund Sites (NY-SSF)

The SSF Program is an enforcement program whose goal to identify and characterize suspected inactive hazardous waste disposal sites and to ensure that those sites which pose a significant threat to public health or the environment are properly addressed.

Inactive Hazardous Waste Disposal Site (NY-IHWDS)

The IHWDS Program is the State's program for identifying, investigating and cleaning up sites where consequential amounts of hazardous waste may exist. These sites go through a process of investigation, evaluation, cleanup and monitoring that has several distinct stages.

Voluntary Cleanup of Contaminated Sites (NY-VCP)

New York established its Voluntary Cleanup Program (VCP) to address the environmental, legal and financial barriers that often hinder the redevelopment and reuse of contaminated properties. The Voluntary Cleanup Program was developed to enhance private sector cleanup of brownfields by enabling parties to remediate sites using private rather than public funds and to reduce the development pressures on "greenfield" sites.

Brownfield Cleanup Program (NY-BCP)

The goal of the BCP is to encourage private-sector cleanups of brownfields and to promote their redevelopment as a means to revitalize economically blighted communities. The BCP is an alternative to greenfield development and is intended to remove some of the barriers to, and provide tax incentives for, the redevelopment of urban brownfields. Brownfield sites are any real property where a contaminant is present at levels exceeding the soil cleanup objectives or other health-based or environmental standards, criteria or guidance adopted by DEC that are applicable based on the reasonably anticipated use of the property.

Resource Conservation and Recovery Act (NY-HW)

The State's comprehensive hazardous waste regulatory program is based on Subtitle C of the Federal Resource Conservation and Recovery Act of 1976, known as the RCRA-C program. Regulations that implemented RCRA-C became effective on November 19, 1980, to address adverse impacts to human health and the environment that were being discovered with increasing regularity because of unsafe waste handling and disposal practices. In general, New York State's RCRA-C regulations, initially adopted in 1982, focus on: 1) the criteria to determine which wastes are hazardous; 2) the requirements for hazardous waste handlers: generators, transporters, and TSDFs (treatment, storage and disposal facilities); and 3) the technical standards for the design and safe operation of TSDFs. Regulations also address past environmental releases of contaminants through investigation and corrective action activities.

Manufactured Gas Plants (NY-MGPs)

MGPs were used to produce gas from coal, oil and other fuels but are no longer in operation in New York State. However, coal tar and other hazardous waste, created as part of the manufacturing process, may still be present at those sites and require cleanup. New York State has one of the most comprehensive MGP site investigation and remediation initiatives in the country.

NEW YORK DEPARTMENT OF CITY PLANNING (NYDCP) E-DESIGNATIONS

An E-Designation provides notice of the presence of an environmental requirement pertaining to potential hazardous materials contamination, high ambient noise levels or air emission concerns on a particular tax lot and requires environmental assessment on this properties, followed by remediation of identified contaminants and/or the inclusion of engineering controls in future structures to ensure that any identified contaminants do not pose a threat to human health or the environment.

More Information on E-Designations: <https://www1.nyc.gov/site/oer/remediation/e-designation.page>